Iowa Research Online
The University of Iowa's Institutional Repository

University of Iowa
Iowa Research Online

Theses and Dissertations

2008

Performance measurement for highway winter maintenance operations

Lin Qiu
University of Iowa

Copyright 2008 Lin Qiu

This dissertation is available at Iowa Research Online: https://ir.uiowa.edu/etd/28

Recommended Citation
Qiu, Lin. "Performance measurement for highway winter maintenance operations." PhD (Doctor of Philosophy) thesis, University of Iowa, 2008.
https://doi.org/10.17077/etd.08nzuotg.

Follow this and additional works at: https://ir.uiowa.edu/etd

Part of the Civil and Environmental Engineering Commons

PERFORMANCE MEASUREMENT FOR HIGHWAY WINTER MAINTENANCE OPERATIONS

by

Lin Qiu

An Abstract

Of a thesis submitted in partial fulfillment
of the requirements for the Doctor of Philosophy degree
in Civil and Environmental Engineering
in the Graduate College of
The University of Iowa

May 2008

Thesis Supervisor: Professor Wilfrid A. Nixon

ABSTRACT

Many highway maintenance agencies are facing an increased pressure to utilize their limited resources while still achieving the optimum winter highway maintenance outcome. Also there is a tendency to privatize maintenance operation, in order to improve the road user's satisfaction by bringing more competition to winter maintenance operations. Given this context the purpose of this research is to develop an effective performance measurement system that can evaluate how well agencies have conducted winter maintenance activities to meet the road user's expectations of safety and mobility.

Though there have been performance measurement studies conducted in the winter maintenance area, few of them are comprehensive enough to evaluate winter maintenance outcomes, while at the same time taking storm severity, road system characteristics, and maintenance effort together into consideration. To address this deficiency, several particular challenges must be considered: first, how to evaluate the storm severity for individual storms; second, how to evaluate maintenance outcomes using a series of quantitative measures; and third, what are the appropriate targets that maintenance outcomes can be compared with, considering outcomes are sensitive to maintenance input, weather severity, road classifications, and traffic specifications. To address these questions: A storm severity index is developed; studies on effects of weather were quantitatively synthesized by meta-analysis; effects of weather and maintenance on road surface conditions are estimated by MLR; SEM (Structural Equation Modeling) is applied to estimate the direct and indirect effects of maintenance on mobility and Multiple Classification Analysis (MCA) was applied to estimate the contribution of winter maintenance to safety.

The final result of this research is an applicable winter maintenance performance measurement system. It informs maintenance agencies where they excel at and where

improvements are needed for the specified goals. Further, the developed road surface condition prediction model can be used as a predictive tool to allow agencies to conduct "what if" experiments that will lead to optimization of maintenance practice over time.

The relative magnitudes of the effects of different maintenance methods on mobility and safety that is estimated by the models will enable agencies to assign priorities, and to compare maintenance outcomes based on the input resources.

Abstract Approved: _____
Thesis Supervisor

_____
Title and Department

_____
Date

PERFORMANCE MEASUREMENT FOR HIGHWAY WINTER MAINTENANCE OPERATIONS

by

Lin Qiu

A thesis submitted in partial fulfillment
of the requirements for the Doctor of Philosophy degree
in Civil and Environmental Engineering
in the Graduate College of
The University of Iowa

May 2008

Thesis Supervisor: Professor Wilfrid A. Nixon

Graduate College
The University of Iowa
Iowa City, Iowa

CERTIFICATE OF APPROVAL

PH.D. THESIS

This is to certify that the Ph.D. thesis of

Lin Qiu

has been approved by the Examining Committee for the
thesis requirement for the Doctor of Philosophy degree in
Civil and Environmental Engineering at the May 2008 graduation.

Thesis committee: _____
Wilfrid A. Nixon, Thesis Supervisor

_____
James W. Stoner

_____
Linda N. Boyle

_____
Paul Hanley

_____
David J. Forkenbrock

TABLE OF CONTENTS

LIST OF TABLES V

LIST OF FIGURES VII

CHAPTER I INTRODUCTION 1
Motivation and Background 1
Challenges 3
Contributions 6

CHAPTER II LITERATURE REVIEW 8
Performance Measurement System: A Review of the Literature 8
Performance Measurement in Winter Maintenance Operations 10
Effect of Weather and Maintenance on Safety and Mobility 12
Effect of Weather on Crash Rates 13
Effect of Weather on Traffic Volume 15
Effect of Weather on Traveling Speed 15

CHAPTER III STORM SEVERITY INDEX 18
Storm Event Classification and Description 19
Development of a Multiple Regression Model that Produces the Storm Severity Index 21
Adjustment of Index by Expert Input 23
Selected Ten Storms Ranked in Severity by Winter Maintenance Supervisors 24
Storm Index Ranks in Comparison with Expert Ranks 25
Model Adjustment to Ensure Storm Index Ranks Agree with the Expert Ranks 26
Result and Discussion 28

CHAPTER IV SYNTHESIS OF WEATHER AND TRAFFIC SAFETY 30
Method 31
Literature Search 31
Study Inclusion Criteria 33
Data Extraction 37
Comparison Studies with Percent Change as the Standard Measure 40
Traffic Volume Deduction Correction 41
Weight Each Study by Sample Size and Correct Sampling Error Variance 42
Regression Studies Effect Size d and Percent Change as the Standard Measure 44
Effect Size 44
Percent Change 45
Results 45
General Findings for Comparison Studies 45
Hierarchy Analysis Findings for Comparison Studies 48
Results of Evaluating Studies by Decades 48
Results of Evaluation Studies by Country 50

Results of Evaluation Studies by Validity 51
Results for Regression Studies 52
Summary and discussion 55

CHAPTER V EFFECTS OF WEATHER AND MAINTENANCE ON ROAD SURFACE CONDITION 58
Method and Analysis 63
Data Preparation 63
Measures of RSC, Weather, Maintenance, and Traffic 65
Chi-squared Automatic Interaction Detector (CHAID) 68
Multinomial Logistic Regression (MLR) Method 69
Results 70
Descriptive Information of Variables 70
Results of CHAID 73
Major split: Temperature and Operation 73
Important Split: Traffic 76
Summary of CHAID Findings 78
Results of MLR 79
Effect of Weather 80
EFFECT OF TEMPERATURE 81
EFFECT OF WIND 82
Effect of Maintenance 84
EFFECT OF PLOW 84
EFFECT OF CHEMICAL 85
EFFECT OF TRAFFIC 87
Prediction Ability 88

CHAPTER VI EFFECTS OF WEATHER AND MAINTENANCE ON MOBILITY – STRUCTURAL EQUATION MODELING 89
Introduction 89
Method 91
General Description of the SEM 92
Categorical Variable Methodology (CVM) 93
The multiple-group Analyses of SEM 97
Data Preparation 98
Variables Selection 100
Result and Analysis 102
Strength of Influence of the Variables 104
Direct and Indirect Relationships 104
Associations between Maintenance and Weather Variables 105
Multiple Groups 105
AADT 106
Interstate vs. Primary 107
Speed Limit 108
Municipal Interstate vs. Rural Interstate 109

CHAPTER VII CRASH ANALYSIS DURING ADVERSE WEATHER 116
Introduction 116
Method 118
Method of Multiple Classification Analysis (MCA) 120
Data 121

Crash Probability Analysis 122
Results 123
Crash Probability 123
Road Attributes 126
Maintenance Operations 129
Weather factors 129
Prevailing Conditions 129
Crash Severity Analysis 130
Maintenance & Surface Conditions 132
Discussion 134
Direct and Indirect Effects of Maintenance Operations 135
Direct Effects of Road Surface Conditions and Undesirable Weather 135
Indirect Effects of Weather and Maintenance through Speed and Volume. 136

CHAPTER VIII CONCLUSIONS 137
Future Work 141

REFERENCES 143

LIST OF TABLES

Table III-1. Modified scores for each Storm Index factor 23

Table III-2. Storm scenarios description from the expert survey form..... 24

Table III-3. Average expert rank vs. Storm index rank for ten storm scenarios..... 25

Table IV-1. General Information 37

Table IV-2. Data Information 37

Table IV-3. Validity classification..... 38

Table IV-4. Traffic volume reduction P_{vi} due to different weather conditions..... 42

Table IV-5. Crash rate change compare to non-adverse weather conditions. 46

Table IV-6. Percent change of crash rate (fatal, injury and PDO) by decades 48

Table IV-7. Percent change of injury rate by decades for rain 49

Table IV-8. Percent crash and injury rate change for snow and rain by country 50

Table IV-9. Percent change of crash rate by validity..... 52

Table IV-10. Percent change of injury rate by validity 52

Table IV-11 Effect size d for each study 53

Table IV-12. Meta-analysis by effect size d 53

Table IV-13. Meta analysis by percent change in crash rates..... 53

Table V-1. Sites Selection and Data Integration..... 64

Table V-2. Summary of Measures 72

Table V-3. Risk Estimate of the Classification Tree 77

Table V-4 Effect of weather 81

Table V-5 Effect of maintenance at three operations stages..... 84

Table V-6 Effect of traffic volume 87

Table V-7. Prediction results of maintenance actions based on the MLR model..... 88

Table VI-1. Sites Selection and Data Integration 99

Table VI-2. Maintenances records from maintenance log..... 101

Table VI-3. Estimated coefficients for subgroups 112

Table VII-1. Preliminary MCA results 124

Table VII-2. Probability of injury and PDO involvement during adverse weather conditions 125

Table VII-3. Road attributes of selected highways..... 127

Table VII-4. Probability of Injuries and PDOs during normal driving conditions..... 128

Table VII-5. Effects of weather event and surface conditions on crash severity with controlling for road attributes and exposure 131

Table VIII-1. Speed targets for different operational stages by Road Class, Speed Limit, AADT and time of the Day 140

LIST OF FIGURES

Figure III-1. Event classification 19

Figure III-2. Modified Event Classification..... 21

Figure III-3. Storm severity index distribution 23

Figure III-4. Expert ranks for ten storm scenarios 26

Figure IV-1. Study outline 32

Figure IV-2. Effect of snow and rain on crash rate..... 47

Figure IV-3. Percent change in crash rate by decades 49

Figure IV-4. Effect of snow and rain on crash rate..... 50

Figure IV-5. The association between snow depth (1cm) with percent change of crash rate..... 54

Figure V-1. CHAID diagram: first split by road surface temperature 74

Figure V-2. Segmentation by OPERATION for the subgroup temperature 25°–32°F 75

Figure V-3 Segmentation by OPERATION and AADT category for the subgroup temperature 15°-25°F 77

Figure V-4. Effect of Wind on RSC depends on levels of Wind and temperature..... 83

Figure VI-1. Weather and maintenance effects on mobility..... 90

Figure VI-2. Polychoric correlation between the underlying latent variables of the ordinal variables 96

Figure VI-3. Standardized solution of the structural model of effects of weather and maintenance on traffic mobility..... 103

Figure VI-4. Volume deduction for primary highways with speed limit 55 mph 106

Figure VI-5. Speed deduction for primary highways with speed limit 55 mph 106

Figure VI-6. Volume deduction for highways with speed limit 65 mph and AADT 1-5K..... 107

Figure VI-7. Speed deduction for highways with speed limit 65 mph and AADT 1-5K..... 108

Figure VI-8. Speed deduction for primary highways with AADT 1-5K..... 109

Figure VI-9. Volume deduction for interstate highways with AADT above 10K..... 110

Figure VI-10. Speed deduction for interstate highways with AADT above10K..... 110

Figure VII-1. Weather and road surface conditions' direct effects on safety 117

Figure VII-2. weather and maintenance indirect effect through speed and volume .. 118

Figure VII-3. CHAID diagram of crash during normal driving conditions by AADT, ROAD CLASS, and speed limit..... 127

Figure VII-5. Relationship between crash cross type and surface condition..... 133

Figure VII-6. Relationship between crash cross type and crash severity 134

CHAPTER I

INTRODUCTION

Motivation and Background

Although winter highway maintenance has improved significantly over time (for instance, between 1995 to 2001, there was a 26% decline in crashes during sleet and snow weather conditions (Goodwin, 2003)), road users still experience delays and crashes due to unsatisfactory road conditions that result from poor winter weather. In 2001, approximately 1000 people were killed and 95,000 people were injured in crashes on snowy and slushy pavement (FHWA, 2002). Annually there are 500 million hours of delays on major US highways due to adverse weather conditions (NOAA, 2002). While maintenance operations aim to provide road users with a safe highway that has limited delays, to achieve this condition maintenance agencies spend 2.3 billion dollars annually on Winter Highway Maintenance (FHWA, 2002). Given this high expenditure, an important goal for a winter maintenance agency is to find the optimal usage of limited resources. One way to reach this goal is to develop a performance measurement system. Such a system is typically composed of a series of quantitative measures that evaluate how well maintenance activities have been performed to meet a variety of road users' expectations (Adams, 2003). By comparing the real-time performance outcome data with the pre-specified targets, performance measurement can inform winter maintenance agencies how well an operation has been conducted to improve mobility and safety. The feedback from the performance measures will help an agency to improve their

maintenance actions over time.

The generally identified goals in the management of transportation systems are safety, mobility, effectiveness, environmental concern, and user-satisfaction. The two major goals of winter highway maintenance are safety and mobility. The commonly used outcome measures for mobility and safety are traffic speed and traffic flow rate and accident rate. However, in winter maintenance, it is more typical to measure either outputs (evaluate the result of maintenance activities, such as, cycle time, lane-miles maintained) or different outcome measures (e.g. road surface condition observations or pavement friction). Output measures are often relatively simply to collect, but they are not directly tied to maintenance goals and objectives and cannot be easily communicated to road users. Likewise, the outcomes currently used are not necessarily easy to collect, nor are they easily translatable into a publicly accepted form of outcome measure.

Based on the current literature search, it is clear that though there is a reasonable amount of performance measurement studies conducted in the winter maintenance area, few of them are comprehensive enough to evaluate winter maintenance outcomes (how safe and mobile traffic was able to get to its destination), while at the same time taking weather condition(the severity of individual storms), the specifications of road system being treated(Interstate or Primary, different AADT levels), various traffic specifications (urban vs. rural, day vs. night, traffic vs. non-peak, etc.) and the maintenance effort (frequency of plowing actions, quantity of chemicals, and other operational input) together into consideration.

To establish a performance measurement system for operational use, the proposed

performance measurement system needs to take those factors above into consideration. Among the above factors, weather conditions, specifications of road system characteristics and traffic specifications (Peak-hour or not, Day time or not) are used in this study as normalizing factors or classification variables to ensure an appropriate comparison across different storm events and maintenance routes. Maintenance input measures the cost to agencies in fighting a storm, which is a major concern and easy to quantify, but not a dominant factor. Measures of winter maintenance outcomes are the most important factors, and can also be understood as the value-added benefit to road users by improved traveling conditions.

Challenges

Facing this need, there are two particular challenges. First of all, maintenance efforts and outcomes are largely dependent on the variability of individual storms. Therefore to make maintenance effectiveness comparable across different storms, the individual storm severity must be quantified. However, until this study, there were few if any examples of storm severity indices that measured severity on a storm by storm basis. Most such weather indices measured behavior over a total winter season.

Second, the complexity of relationships involved in the performance of winter maintenance operations means that they are not only dependent on the maintenance input or effort, but they are also sensitive to all the other conditions, including weather severity variables, road classifications, and various traffic specifications. Thus, different targets need to be developed to accommodate these differences. The appropriate targets can only be set based on a sound understanding of these relationships. Even though there are some

studies that examine the effect of weather on mobility and safety, the research findings on the effect of weather on safety are quite conflicting. Also, there is an absence of studies that examine the effects of maintenance actions (Andrey, 2003), and no studies model how the effects of maintenance and weather changes with the various conditions mentioned above.

On the basis of these needs and challenges, this research constructs a performance measurement framework for the winter maintenance operational system. Operational goals have been established. Measures that evaluate the maintenance outcomes, as well as those sets of measurement variables that the winter highway maintenance outcomes depend on have been identified and included in the performance measurement framework.

Chapter 2 reviewed the existing literature in the field, including general guidelines for performance measurement, and current performance measurement in winter highway maintenance practice. The review also identified deficiencies in current practice. Further, literature on the effects of weather and maintenance operations and their complex interactions on safety and mobility were reviewed.

Chapter 3 developed a storm severity index used to quantify the severity of individual storms. Multiple regression is used to built the model and the model was validated by expert feedback.

Chapter 4 generalized the current conflicting results of studies that have examined weather effects on safety. A hierarchical meta-analysis is applied. Effect size and proportional change in crash rates were used to standardize findings.

Chapter 5 investigated the effects of weather factors and maintenance actions on road surface conditions, and tested the possible interactions between these two sets of variables. CHAID (Chi-squared Interaction Detection) was applied in this step to identify the significant factors and interactions. MLR (Multinomial Logistic Regression) was used further to validate the result produced from CHAID, and quantify the effects.

Chapter 6 explored the direct and indirect casual effects of weather and maintenance actions on mobility. Structural Equation Modeling (SEM) was used in this chapter to estimate the effects. A particular type of SEM, termed Categorical Variable Methodology (CVM), was employed in dealing with the non-normal and ordinal data in the model. Also multiple group analysis in SEM was applied to determine whether the nature of influences of weather and maintenance on mobility is different across different road characteristics and traffic specifications.

Chapter 7 explored the contribution of various road attributes, together with weather conditions, and maintenance operations, to the possibility of crash involvement. and the severity of crashes. The structure of the influence of maintenance on safety was first hypothesized. Separate Multiple Classification Analysis (MCA) were conducted to give the estimates and to understand the effects of maintenance. Correspondence analysis and CHAID were also used to facilitate the analysis.

Chapter 8 presents conclusions of the research, provides an example of recommended measurement of performance based on results of this research. Also presents recommendations for further work.

Contributions

This proposed measurement system can be used to enable winter maintenance agencies to evaluate how well operations have been conducted to meet road users' needs as specified in maintenance goals (as used for the post-event evaluation) by comparing the maintenance outcomes with the specified standards. Combining the modeling results, this work can enable the decision maker to determine the optimum decision through balancing the trade-offs between maintenance input and road user benefit in terms of traveling comfort and safety.

The constructed prediction model in chapter V can be used to predict the road surface condition for a specified weather event given the traffic volume and maintenance procedures. The structural equation modeling results have established the effects of maintenance actions, weather conditions, and road surface conditions on traveling speed and volume and crash rates. Thus for a specified weather event, a given time of the day, and a given road class and AADT, the model can estimate the traveling speed and traffic volume, as well as crash rates with different maintenance operation input. Thus, this model is a predictive tool for maintenance managers, and as such allows them to conduct "what if" experiments that will lead to optimization of maintenance practice over time.

Clearly, observations of the road surface condition will continue to be effective measures of maintenance outcomes in the near future. Thus road surface condition prediction based upon maintenance and weather conditions can be used by the maintenance agency to do pre-event evaluations, and to evaluate and facilitate the selection of the best strategies for a variety of scenarios. This established relationship

between road surface condition and the speed and volume could be used as the rationale to establish a Mobility index, such as that used in MDSS(Mahoney, 2005). Further, the relative magnitudes of the effects of different maintenance methods on mobility and safety that is predicted by the models will enable agencies to assign priorities, and to compare maintenance outcomes based on the input resource.

Moreover, the study results can also be used to go from asking how maintenance affects mobility and safety to understanding how to maximize limited resources so as to improve maintenance effectiveness. For instance, by studying the relationship between performance outcomes and weather severity, road scope, and all the other variables, this study found some areas for potential improvement in current winter maintenance practice. On this basis, a series of recommendations for possible change in operational methods are presented herein.

CHAPTER II

LITERATURE REVIEW

This chapter covers the review of methods and guidelines for establishing an applicable performance measurement system. Studies of the current performance measurement practice in the winter maintenance field have been summarized and deficiencies have been identified. All the major components of performance measurement systems and how they and their interactions affect maintenance outcomes have been reviewed. Additionally, studies on the weather and maintenance related impact on road mobility and safety were reviewed.

Information on the framework construction of performance measurement systems helps to identify the necessary components of such systems. The literature review on winter maintenance operations identified that the most widely used performance measures used in these operations are various measures of road surface condition. While such measures have the advantage of being relatively easy to collect and thus easy to use operationally it should be noted that such measures are not directly related to safety and mobility goals.

Performance Measurement System: A Review of the Literature

Performance measurement is a well-established concept in the transportation arena. The Federal Highway Administration (FHWA) has already conducted many studies on performance measurement. According to the FHWA definition (FHWA,

2004): "Performance measurement is a process of assessing progress toward achieving predetermined goals." Generally the following broad categories would be useful to identify goals for performance measures: Safety, Accessibility, Mobility, Environmental and resource conservation, and Operation efficiency (NCHRP, 2000).

Well-designed performance measures should be linked to objectives and goals (Neely, 1997). For instance, the likely performance measure to meet the goal of safety are rate of highway-related fatalities/ injuries (number of accidents per 100 million vehicle miles traveled) (FHWA, 2003). The likely performance measures for the goal of mobility are travel speed, delay, and quantity of travel (Vehicle miles traveled-VMT), and Average Annual Daily Traffic (AADT), together with both variability and reliability indexes (NCHRP, 2003). The likely measures for productivity and environmental conservation are monetary values for the maintenance agencies and society.

Principles in guiding performance measures selection have been discussed in a number of studies (Meyer 1995, TRB 2001, and Neely 1997): Performance measures should be customer-oriented and outcome-based (TRB, 2001). In addition to the traditional use of output-based performance measures that measure the product or service of the activity, outcome measures that measure progress toward achievement of the purpose should be combined with output measures (Cambridge, 2001). Generally, performance measures are classified in the following categories: .

- Input measures, indicating the amount of resource used (such as types and quantity of material, frequency and types of mechanical removal, labor, equipment, etc.);

- Uncontrollable factors, indicating those factors that organizations can't change but contribute to the decreases of performance. (such as natural hazard and emergency, etc);
- Output measures, indicating effectiveness of resources transformed to service. (such as road surface condition, maintenance cycle time)
- Outcome measures, directly reflecting operation impact on goals (such as improved mobility and safety, or lower travel costs to customers).

To develop a comprehensive performance system, the above factors must be taken into account. The input measures are directly associated with agency spending, and the outcome measures clearly reflect how well operations meet the organization goals and customer expectations. Moreover, to make the selected performance measures applicable in operations, data availability, sample size, and frequency of measurement are all major considerations.

Performance Measurement in Winter Maintenance Operations

Maintenance operations are typically performed to minimize the adverse weather effects on traffic in terms of traveling speed, and volume, and to minimize the adverse weather effects on safety in terms of crashes. Effective performance measures have significant importance to any agencies involved in winter maintenance. Through measuring performance, a maintenance agency will be able to make more informed decisions, and to track the process over time toward a goal or objective (TRB, 2001). A variety of performance measures have been developed for different purposes in the winter

maintenance area. For instance, Adams et al. (Adams, 2003) explored the business uses of data gathered by a new winter maintenance vehicle equipped with AVL (automated vehicle location) system, GPS (global positioning system) receivers, and material sensors and provided systematic performance measures for budgeting and monitoring use. To best meet the customer expectation, Caltrans (California Department of Transportation) collected data from a public satisfaction survey, and used a custom rating scale to evaluate operational effectiveness (Kuhl, 2000). Taking public perception into decision making can be good. However, public opinions may depend on personal preference and it is hard to evaluate each storm by survey.

This study is focused on evaluating the effectiveness of winter highway maintenance operations and as a result to facilitate decision making. The primary goal for winter highway maintenance operations is to reduce undesirable road surface conditions. By doing so, an agency can reduce accidents and minimize delays and changes in travel times compared to normal weather conditions. As the public survey results indicated, the goal of safety and mobility are also the road user's primary concerns (Alfelor, 1999). Perhaps the most relevant study is by Blackburn. For the purpose of evaluating the effectiveness of maintenance strategies and tactics, Blackburn established a Pavement Ice Condition Index (PSIC) by visual characterization of roadway surfaces descriptions (amount of ice/snow/slush on the road surface and condition of the interface: bonded or un-bonded). PSIC can be used to evaluate the during-storm performance, and the time needed to achieve a certain PSIC can be used to evaluate after-storm performance (Blackburn, 2004). This kind of road surface description is a typical measure to evaluate

operation effectiveness around the world because of its ease of understanding and comparatively low cost to obtain, and also because it is associated with the maintenance end-goal of mobility and safety to some extent. However, there are two deficiencies associated with this measure. First, the measure, based on crew observation, is subjective. Second, the road surface description is not direct enough to indicate the safety and mobility effects to road users (speed, accident rate, traffic volume).

As proposed by Nixon, friction is another promising indicator of road condition (Nixon, 1998). The measure of the friction ranges between 0 and 1, with 0 indicating most slippery icy surface, and 1 indicating normally dry surface condition. Friction is normally measured by a locked-wheel skid-resistance device attached to the maintenance truck or patrol vehicles (Hagiwara, 1990). Finland has established Winter Maintenance Level-of-Service based on the friction value (Leppannen, 2001). Japan has constructed a traffic accident reconstruction model, and it is noted that improving friction value of the pavement could greatly influence the safety especially when the friction value is around 0.2 (Hosseinlou, 2000). However, the correlation between friction levels and traffic speed/volume is still less than clear, and a reliable friction measurement device is still in the development stage for heavily traveled highways (Al-Qadi, 2002).

Effect of Weather and Maintenance on Safety and Mobility

Generally the number of crashes during a certain time unit is related to many factors, such as driver behavior, geometric characteristics, e.g. grade and curve radius, weather related variables, interactions between geometrics and weather, etc. (Shankar V, 1995). Other important interactions have been identified in the literatures including

interactions between weather and traffic volume, holidays and weekly patterning of social activities e.g. weekday travel patterns (Levine et al., 1995).

Sometimes researchers use crash rate, which is the ratio of crash counts and traffic exposure (flow rate, namely traffic volume per lane) as the measure of crashes (Amoros, 2002). Mean speed and variation in speed are found to be positively related to crash rates (e.g. see Garber and Gadiraju, 1990; Garber and Ehrhart, 2000; Dickerson et al., 2000). Also the effects of speed and traffic flow rate on crash rates depend on the type of highway (Garber and Ehrhart, 2000). In terms of crash severity, Golob and Recker (2003) found that more adverse conditions were associated with the lowest traffic volumes and high variations in traffic flow. Other studies that have modeled the relationship between road accidents and traffic flows are Dickerson et al. (2000) and Martin (2002).

Effect of Weather on Crash Rates

Research on crashes during adverse weather conditions suggests that adverse weather is associated with an increase in the number of less severe crashes, such as minor injury and property damage only crashes (Andrey, 2003). However, adverse weather has only a minor influence on severe crashes, severe injury or fatal crashes. For instance, Leonard Evans (1991) stated that "the effect of inclement weather [snow fall] is more to reduce mobility by deterring travel or reducing speeds than to change safety [fatality]."

Snow event type and poor visibility were found to be associated with both reductions in speed and increase of variation in speed (Idaho 2000, Liang 1998)). Moreover, the effect of rain depends on the time of the day. Keay (2005) found a 5.2% increase in crash rates at night compared to a 1.9% increase during the day. The effect

also depends on the characteristics of the weather event (Andrey, 2003), and geometric and ambient temperature-related variation (Shankar V, 1995) and specific site or city characteristics. Eisenberg (2005) and Suggett (2002) both found that the risk of fatalities is significantly higher on the first snowy day of the season compared to subsequent snowy days during the same season.

In terms of crash characteristics, (Andrey, 2003) "Snow events are associated with disproportionately more single vehicle crashes; more collisions at locations without traffic control and on roads with speed limits of 60 kph or higher; and they are less likely to involve a turning maneuver than 'normal' driving."These findings have been confirmed by other studies (Mercer, 1986; Andrey, 1989). Lane (1995) found "passing and lane changing were especially hazardous in winter driving conditions and the risk was increased by the tendency of slush and snow to build up between the right and left lanes and on the shoulders. Excessive vehicle speed for inclement roadway conditions was a factor in most of these crashes".

In terms of precipitation type, Suggett (2002) has found crash risk is particularly high for freezing rain or sleet events, and low for drizzle or dry snow. In addition it has been demonstrated that even after precipitation ends, crash risks stay elevated. One possible reason is the accumulated precipitation may lead to slippery road surface conditions, a conjecture that this dissertation research examines further. The studies exploring the interactions of weather with other factors on crash rates suggest that the effect of weather type (rain/ no rain) depends on the rural or urban settings. Bertness (1980) found over 100% more vehicle accidents under rain compared to non-

precipitation, particularly in urban areas, but the accident severity associated with rain was greater in rural areas.

Effect of Weather on Traffic Volume

Travelers can and do defer their trips during adverse weather. During rain fall, traffic volume on the highway decreases 1.35 to 2% depending on the precipitation rate. It also changes considerably with time of the day (Keay, 2005; Doherty et al. 1998, Colding, 1974). During snow fall, traffic volume decreases substantially from 7% to 56% (Hanbali, 1994) and 10% to 50% (Knapp, 2001).

In terms of the distribution of the traffic volume, it is likely to observe more frequent very low traffic volume, less frequent very high traffic volume during snow than non-precipitation or rain (EIDessouki, 2004).

Effect of Weather on Traveling Speed

There have been several studies that examined the relationship between weather and speed. Snow events and poor visibility were found to be associated with both reductions in speed and increase of variation in speed. For instance, the 2001 Traffic Flow Theory and Highway Capacity manual provide models that predict the average off-peak winter weather vehicle speed reduction is 3.9 mph for low visibility (visibility below 0.4 km/0.25 mi) and 7.3 mph for snow cover on road ways. Brown and Baass (1997) found a 10% to 30% reduction in free flow speed. Liang (1998) found a three times larger variation in speed during a snow event.

Moreover, these studies suggest that the decrease in speed and increase in speed variation during snow storms are influenced by road classification and vehicle type

(passenger car or pick up trucks) (Padget 2001, Liang 1998). For instance, Hanbali and McBride (1994) found snowy/icy conditions are associated with an average 18% to 42% speed reduction on two-lane highways and 13% to 22% reduction on freeways (More reduction on lower level of road).

In a summary, previous literatures demonstrate clearly that speed and volume and various variations of the indexes (reliability index, miserable index, etc.) are critical measures of mobility. Crash rates (fatality rate, injury rate, property-damage-only rates) and levels of severity are critical measures of safety. However, to incorporate these measures into the performance measurement process of winter highway maintenance operations requires filling two main gaps.

First, Road Surface Conditions (RSC) as the traditional measure of maintenance outcome will continue be used as the primary performance measure in winter highway maintenance operations due to its low cost to obtain, and ease of use in making maintenance operation decisions. However, to date, there are not enough sound studies that link different types of RSC with direct measure of mobility and safety (speed, volume and crash rate). Lack of the studies in these areas make the evaluation of maintenance outcome obscure to road users and maintenance agencies, and makes the process of meeting the goals of mobility and safety more difficult.

Second, even when hourly measurement of speed and volume are possible to obtain, and maintenance agencies are willing to use speed and volume as their primary measure of the operational effectiveness, no study to date has accommodated appropriate targets that real time performance measurement can be compared with. Setting up the

appropriate targets against which be a daunting task, because it must be based on a thorough understanding of the system. However, there are no studies that quantify the influence of types and levels of maintenance methods on speed, volume and crash rates. Even though many studies examined the effects of adverse weather conditions, few of them include winter maintenance in to considerations. However, maintenance operations and weather conditions together influence the road surface conditions, and through changing road surface conditions, maintenance and weather have influence speed and volume and crash rates. Literatures on effects of weather suggest that wind speed, precipitation, surface temperature, and visibility are all associated with different levels of reduction in speed and volume. Also interactions effects with light, Urban/Rural, Road Class etc. need to be taken in to consideration as well.

CHAPTER III

STORM SEVERITY INDEX

As discussed in the earlier chapters, in order to determine the performance of an agency in dealing with a particular winter storm it is critical that the severity of the storm be quantified in some way, so that the performance can be normalized with respect to the severity of the weather. In this chapter, the process of developing such an index is described, and the storm severity index is presented. The storm severity index quantifies to what extent an individual storm poses difficulty to maintenance activities.

No study to date has evaluated the severity of individual storms as opposed to the severity of the whole winter season. Decker, 1998 developed a weather index, which incorporates daily new snow fall into consideration; but this is still a winter season based index. The only relevant studies are those that describe individual storms by meteorological factors. One such is the storm description matrix developed in the FHWA Manual on Anti-Icing Practice (1999). Nixon and Stowe (2004) improved and extended the storm description matrix by incorporating pre and post storm behavior in the matrix.

The development of the storm severity index was conducted in three steps. First the appropriate storm event classification and descriptions were developed. Second, based on the storm description, a multiple regression model was built to produce a storm severity index between 0 and 1. Third, representative storms were ranked in severity by winter maintenance supervisors and the model was modified to reflect this ranking. The storm severity index thus produced can be used as an objective measure of the challenge

that an individual storm poses to a maintenance agency.

Storm Event Classification and Description

The matrix of possible storms developed by Nixon and Stowe (2004) can be represented schematically as shown in Figure III-1. This is based upon the storm matrix in the FHWA manual on anti-icing practice (1999), but extends it especially in how it considers pre- and post-storm behavior. By combining one from each of the five categories or factors, a large number of potential storms can be described. Nixon and Stowe (2004) discarded some unlikely storm scenarios and considered a total of 312 storm scenarios (96 for each of the snow events, and 12 each for the frost and freezing rain events).

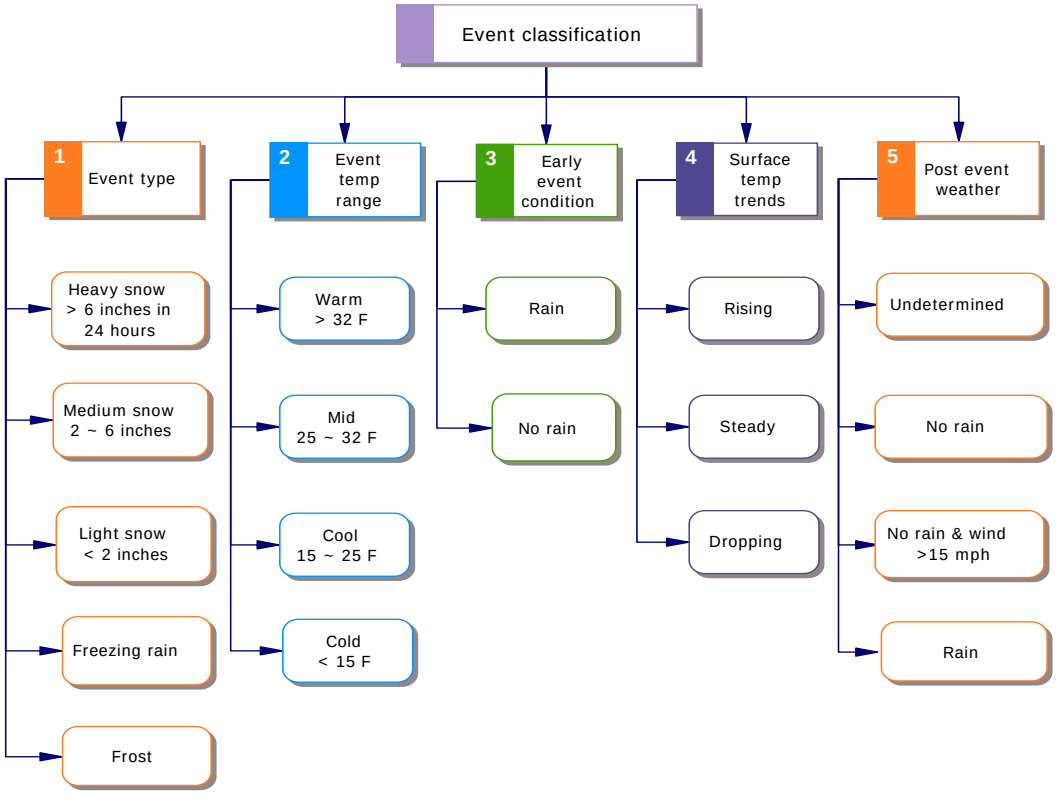

Figure III-1. Event classification

For the purposes of generating the storm severity index, these storm scenarios were adapted as discussed below.

Because the focus of this effort was on storm events, it was decided to remove frost as a possible event type. Thus only four possible storm event types were considered: heavy snow, medium snow, light snow, and freezing rain.

Because the levels of wind during a storm can have a significant impact on the challenges faced while maintaining roads during the storm it was decided to incorporate the in-storm wind condition as another factor. Wind condition during a winter storm is an important factor to be taken into account, because wind speeds in excess of about 12 to 15 miles per hour may cause drifting snow problem and when the pavement is wet, cause retention of snow (e.g. see Illinois DOT, 1998).

It was decided to simplify the options for temperature ranges from four ranges (warm, mid, cool and cold) to three ranges by combining the cool range (15° F ~ 25° F) and the cold range (< 15° F) into one single range (< 25 ^{o} F) in this classification. Thus the storm severity index has only three temperature ranges – warm, mid, and cool.

The post-storm conditions seemed overly complex for the purposes of the storm index, and accordingly these were simplified into two categories rather than four. Thus the four conditions from Nixon and Stowe (2004) of “Undetermined”, “No rain”, “No rain with wind above 15 mph”, and “Rain”, are simplified to “Light wind” and “Strong wind” instead, because the impact of post-storm winds was considered to be much more important than the impact of post-storm rains. After these modifications, the event classification used in this study is as shown in Figure III-2.

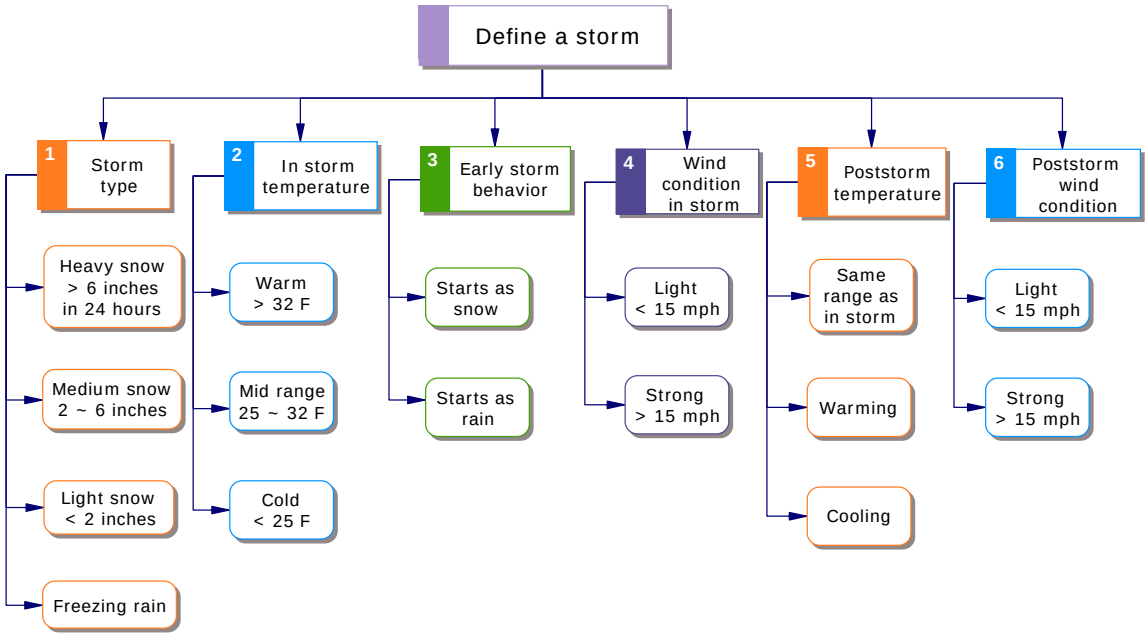

Figure III-2. Modified Event Classification

Development of a Multiple Regression Model that Produces the Storm Severity Index

Using the above modifications, any given storm can now be described in terms of six variables: ST (Storm type); Ti (In storm road surface temperature); Wi (In storm wind condition); Bi (Early storm behavior); Tp (Post storm temperature); and Wp (Post storm wind condition). In order to develop a storm severity index between 0 and 1, each condition for the six variables must be assigned a score, and these scores must then be combined in some manner to create a composite score. This composite score can then be normalized so as to create the storm severity index.

The format of the storm severity index was based upon that used by SHRP-H-350 (Boselly, et al. 1993) for the development of a winter severity index. Thus the general form of the index equation is given as:

$$SSI = \left[\frac{1}{b} * [(ST * Ti * Wi) + Bi + Tp + Wp - a] \right]^{0.5} \qquad \text{Eq. 3.1}$$

Where SSI is the storm severity index and a, b are parameters to normalize the storm severity index from 0 to 1.

The storm type is clearly modified by the road surface temperature and the in-storm wind condition, thus these three terms are multiplicative. The various pre- and post-storm behaviors are considered, in contrast, to be additive to the main storm and are expressed as such in equation 1. The two constants “a” and “b” are used to normalize the storm severity index between 0 and 1.

Once the form of the equation is established, the relative scores between the values of the factors must be estimated. This involves attempting to assess how much worse a cold storm (with road surface temperatures below 25º F) is to handle than a warm storm (with surface temperatures above 32º F). A first approximation of these values can be obtained by studying the FHWA Manual of Practice recommended treatments (1999) and comparing how (for example) road temperature impacts treatment amounts and frequency, but this provides only an initial estimate. These initial estimates are listed in Table III-1 (see below).

After these initial values had been applied, the model was adjusted to get an approximately normal distribution. Using the estimates for the six factors listed in Table III-1, the storm severity index was calculated for 252 different storms based on the initial algorithm and scores. Then the initial scores were modified (using the “a” and “b” constants) so that the computed storm severity index values have an approximately normal distribution (as shown in Figure III-3) The scores used for the six factors are

show in Table III-1.

Table III-1. Modified scores for each Storm Index factor

Storm Type	Freezing rain 0.4 (0.72)	Light Snow 0.35	Medium Snow 0.65 (0.52)	Heavy Snow 1
Storm Temperature	Warm 0.25	Mid Range 0.6 (0.4)	Cold 1	
Wind Conditions in Storm	Light 1	Strong 1.2		
Early Storm Behavior	Starts as Snow 0	Starts as Rain 0.1		
Post Storm Temperature	Same 0	Warming -0.087	Cooling 0.15	
Post Storm Wind Conditions	Light 0	Strong 0.15 (0.25)		

*Values inside the parentheses indicate values modified after the Supervisors' evaluations.

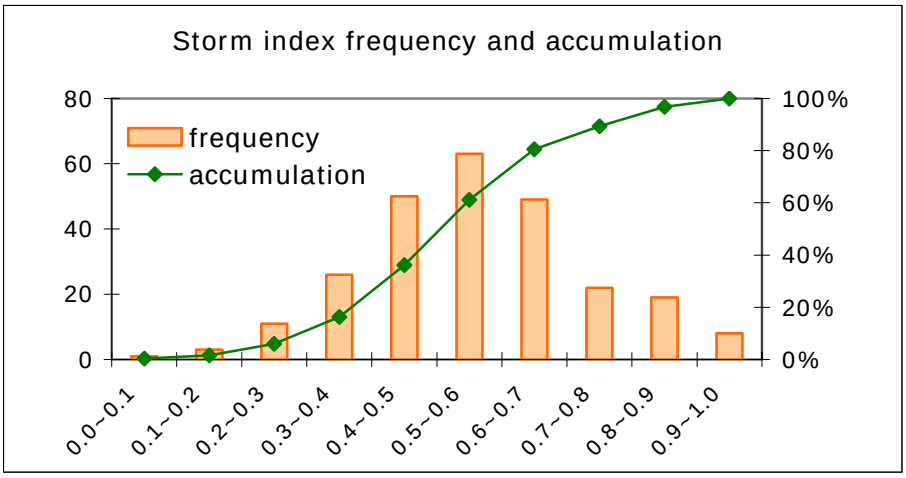

Figure III-3. Storm severity index distribution

Adjustment of Index by Expert Input

To test and improve the accuracy and reliability of model, in the final step, the selected ten storms were ranked in severity by winter maintenance garage supervisors. The

ranks produced by the index were compared with expert ranks. The major differences were discussed and the model was adjusted to ensure storm index ranks agree with the expert ranks.

Selected Ten Storms Ranked in Severity by Winter Maintenance Supervisors

Ten representative storm scenarios were selected out of 252 possible storm events and described in a survey form (Table III-2). The storms were labeled A through J and their order on the survey form was randomized so as to minimize bias. Maintenance supervisors in Iowa ranked these ten scenarios according to the level of difficulty that these events would pose to them in their maintenance activities. The hardest was ranked as 10, and the easiest as 1. The storms were ranked by 38 supervisors around the State of Iowa.

Table III-2. Storm Scenarios Description from the Expert Survey Form

Storm scenarios	Description:
A	A storm with freezing rain and temperatures in the warm-range (above 33 ^{o}F) that starts as rain. Winds in the storm are strong (over15mph). After the storm, winds become light and temperatures warm up.
B	A storm with heavy snow (above 6 inches) and temperatures in the midrange (25°F to 32°F) that starts as snow. Winds in the storm are strong (over 15 mph). After the storm, winds become light and temperatures cool down.
C	A storm with heavy snow (above 6 inches) and temperatures in the warm-range (above 33°F) that starts as rain. Winds in the storm are light (less than 15 mph). After the storm, winds become strong and temperatures cool down.
D	A storm with heavy snow (above 6 inches) and temperatures in the warm-range (above 33°F) that starts as snow. Winds in the storm are light (less than 15 mph). After the storm, winds become strong and temperatures cool down.
E	A A storm with light snow (up to 2 inches) and temperatures in the warm-range (above 33°F) that starts as snow. Winds in the storm are light (less than 15 mph). After the storm, winds remain light and temperatures warm up.

F	A storm with freezing rain and temperatures in the cold-range (15°F to 25°F) that starts as rain. Winds in the storm are light (less than 15 mph). After the storm, winds remain light and temperatures remain cold.
G	A storm with medium snow (2 inches to 6 inches) and temperatures in the midrange (25°F to 32°F) that starts as snow. Winds in the storm are light (less than 15 mph). After the storm, winds become strong and temperatures warm up.
H	A storm with medium snow (2 inches to 6 inches) and temperatures in the midrange (25°F to 32 °F) that starts as snow. Winds in the storm are light (less than 15 mph). After the storm, winds remain light and temperatures remain in the midrange.
I	A storm with light snow (up to 2 inches) and temperatures in the midrange (25°F to 32 °F) that starts as rain. Winds in the storm are light (less than 15 mph). After the storm, winds remain light and temperatures warm up.
J	A storm with heavy snow (above 6 inches) and temperatures in the cold-range (15°F to 25°F) that starts as rain. Winds in the storm are strong (over 15 mph). After the storm, winds remain strong and temperatures remain cold.

Storm Index Ranks in Comparison with Expert Ranks

The rankings of the ten storms were then compared with the initial storm severity index produced by the model. Table III-3. shows the average rank that the 38 supervisors assigned to the ten storms, together with the rankings developed from the initial form of the storm severity index. It is clear that while there is general agreement between the supervisors and the initial index, there are also areas of significant disagreement, as discussed further below.

Table III-3. Average Expert Rank vs. Storm Index Rank for Ten Storm Ccenarios

Storm scenario	E	A	I	H	G	F	D	C	B	J
Storm Index rank	1	2	3	4	5	6	7	8	9	10
Avg. Expert rank	1	4	2	3	5	9	7	8	6	10

A more complete (and also more complex) representation of the responses obtained from the supervisors is given in Figure III-4.

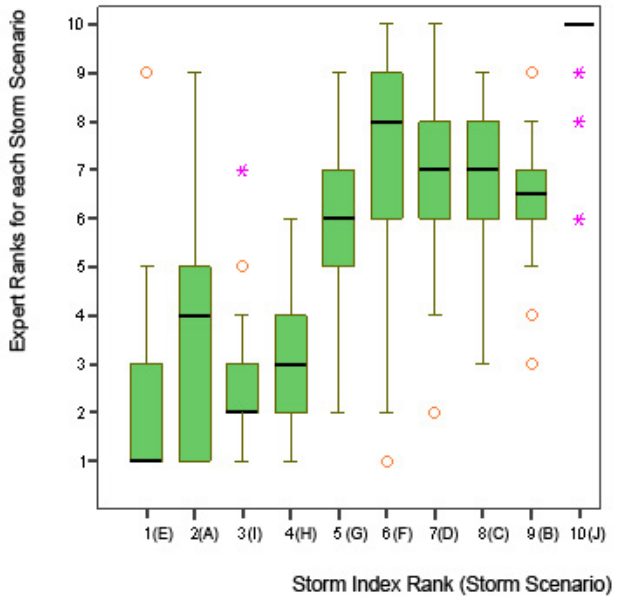

Figure III-4. Expert ranks for ten storm scenarios

The ten storms are listed on the x-axis in Figure III-4., and for each storm the solid black line is the mean response. The box represents the upper and lower quartiles, and the bars represent the high and low data values. The other symbols represent statistical outliers that were discarded from the final analysis.

Model Adjustment to Ensure Storm Index Ranks Agree with the Expert Ranks

As indicated in the above section, there was less than perfect agreement between the initial storm severity index and the supervisor rankings. Three major areas of difference are considered below. On the basis of this comparison, the numerical values for certain of the factors were adjusted so that the storm severity index scores for these ten storms are now in agreement with the rankings given by the garage supervisors.

Scenarios A, I, and H: Storm Scenario A (freezing rain) was ranked as more severe than storms H (medium snow) and I (light snow) by the supervisors, which contrasted markedly with the initial severity index. This indicated that the score assigned to freezing rain was relatively low and the score for medium snow was relatively high. The scores were adjusted accordingly (see the values in parentheses in Table III-1).

Scenarios D and B: There was a significant degree of disagreement between the supervisors with regard to storms B and D. 63% of the supervisors ranked Storm scenario B as less severe than storm scenario D while 27% of the supervisors took the opposite view. It appears that the majority of supervisors think that post-storm winds are worse operationally than in-storm winds. On the basis of this, the score for post-storm winds was increased (see the values in parentheses in Table III-1).

Scenario F, D, and B: Storm scenario F was ranked as even more severe than storms D and B by the supervisors, again in contrast to the initial storm severity index. It appears that the lower temperature and the freezing rain condition (the latter as noted above) are considered to be operationally more severe conditions than a heavy snow storm. Thus the score for mid-range storm temperatures was adjusted also.

As indicated in the above analysis, we adjust the discordant scores according to the supervisor rankings. The adjusted scores are the scores inside the parentheses, showed in Table III-1. While the index now matches well with the evaluations of winter maintenance supervisors in Iowa, it is not clear how well it would match with evaluations of similar supervisors in other Mid-western States (who would experience similar weather but may have differing operational responses) nor how it would compare with

evaluations from supervisors from other climatic regions (e.g Mountain States). While such comparisons are clearly of interest, they lie beyond the scope of the current study.

Result and Discussion

This chapter presents a model that takes the weather factors as the input and produces a storm severity index from 0 to 1, with 0 indicating very mild storm and 1 indicating very severe storm. The initial regression model was given as Eq. 3.1 and the assigned values are given in Table III-1. The final version of the model is given in equation 3.2.

$$SSI = \left[\frac{1}{b} * [(ST * Ti * Wi) + Bi + Tp + Wp - a]\right]^{0.5} \qquad \text{Equation (3.2)}$$

SSI: Storm severity index

ST: Storm type

Ti: In storm road surface temperature

Wi: In storm wind condition

Bi: Early storm behavior

Tp: Post storm temperature

Wp: Post storm wind condition

a,b: Parameters to normalize storm severity index from 0 to 1.

Using this model, the storm severity index for 252 different storm events can be provided. The index was compared with rankings provided by winter maintenance supervisors from the Iowa Department of Transportation, and was adjusted to agree with those rankings.

Development of the storm severity index is the first step in measuring the

performance of winter maintenance operations. The index measures the level of difficulty that each individual storm events would pose to a maintenance agency in their maintenance activities. Thus it can be viewed as a normalizing factor that provides a basis for the fair comparison of the performance of maintenance operations under differing weather conditions.

CHAPTER IV

SYNTHESIS OF WEATHER AND TRAFFIC SAFETY

Many studies have examined the impact of weather on safety; however, the results of these studies are not consistent. For example, the estimated increase in crash rates ranges from less than 100% to over 1000% during snowfall. (e.g. see Bertness, 1980; Andrey and Olley, 1990; Andrey and Yagar, 1993; Sherretz and Farhar, 1978). Also there is no definitive conclusion as to whether injury rates decreases during snow fall (e.g. see Andrey, 2002; Brown and Baass,1998; ElDessouki, 2004). The impact of other severe weather events (e.g. sever rain storms) on fatal crashes is even harder to quantify, because of the lower number of events involved and other confounding factors. (e.g. see Eisenberg, 2004; Eisenberg and Warner, 2005).

Presented in this chapter is a quantitative synthesis (Meta-analysis) of the seemingly conflicted findings on weather and traffic safety. The synthesis provides a best current estimate of weather effects on traffic safety. The review identifies the major areas in which further research is needed. Further, a set of important factors that need to be included for the modeling process (as mentioned in the following two chapters) are identified.

This chapter describes the process and findings of the quantitative synthesis. Described first is the method used to generalize research findings, including use of a systematic literature search strategy and data extraction method to identify relevant studies; Use of effect size and/or percent change to standardize research findings; and the

application of hierarchy analysis to identify whether methodologies, time span and regions influence the findings of a given analysis. The end of the chapter presents the estimates of weather effects on traffic safety as measured by crash rates, fatality rates and injury rates. It also presents these estimates stratified by various influential factors.

Method

The process used in the meta-analysis is outlined in Figure IV-1. The first step was to conduct a comprehensive literature search. An inclusion criterion filter was then applied to the found literature. After careful review of the included articles, two separate meta-analyses were conducted for "comparison studies" and "regression studies". Here, the "comparison studies" indicates those studies using binary weather indicators, for instance, comparing daily crash rates during snow and those during a non-snow condition. The "regression study" indicates those studies including continuous weather variables to predict the crash rates, such as inches of snow. Effect size and percent change in crash rate were both applied to standardize the research results. Due to insufficient data being available for effect size computation, only the percent change could be used to standardize research findings. In addition to the overall meta-analysis carried out for each weather factor category (snow, rain, snow depth, etc.), hierarchy meta-analyses were also conducted separately for the comparison studies stratified by validity score, by decades (time span) and by countries.

Literature Search

A literature search for relevant studies published from 1970 to 2005 was conducted for both peer-reviewed literature and unpublished technical reports and theses.

The latter studies were included because publication bias (often negative or not significant studies are not accepted for publication) might be introduced if studies are limited only to the published studies. The search strategies listed below ensured this study contained enough primary studies for meta-analysis, because meta-analysis based on a large number of studies even with a small sample size has been shown to be more accurate than that based on small number of studies with large sample size (Hunter and Schmidt 2004).

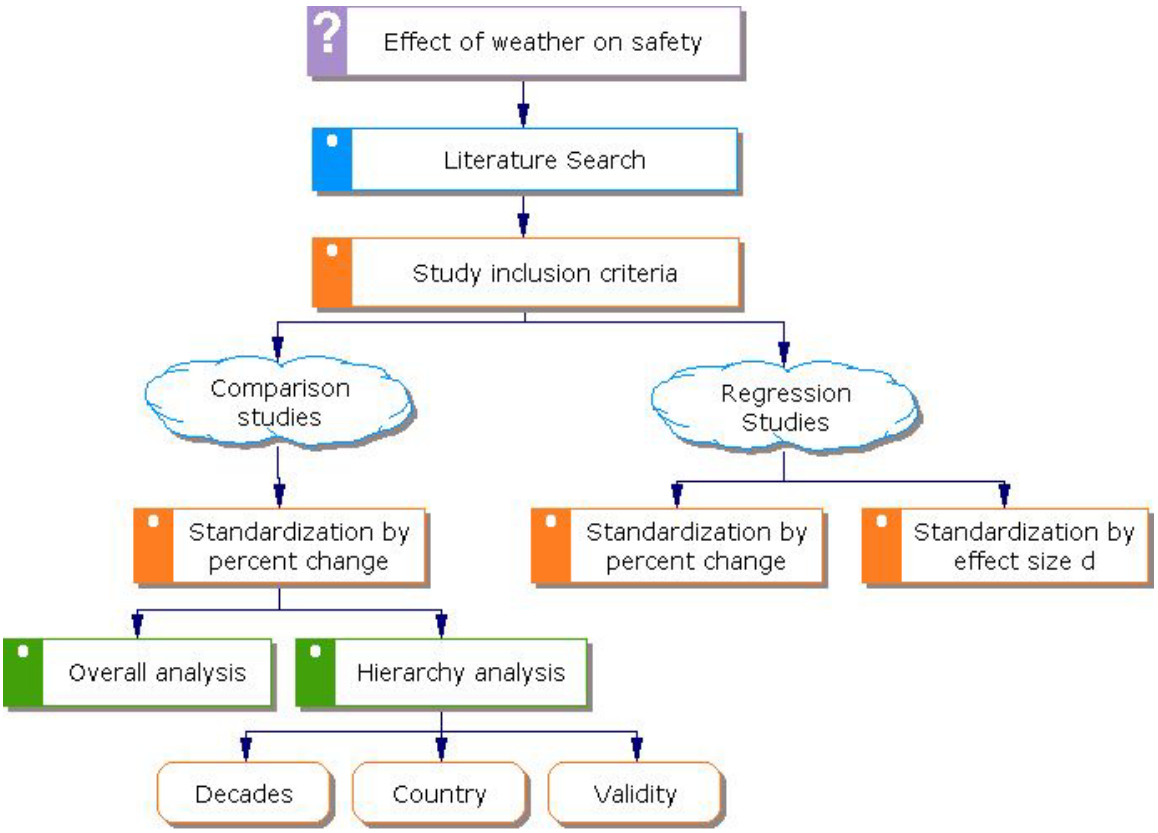

Figure IV-1. Study outline

The following electronic databases were searched: Web of Science, Ei Compendex Web, FirstGov for Science, IEEExplore, NTIS (National Technical

Information Service), TRIS (Transportation Research Information Services) Online and Transportation Research Board. Titles, key words and abstract fields were searched, with the terms for weather conditions (weather or precipitation or rain* or snow* or wind) combined with safety terms (crash* or collision* or crash* or injur* or fatalit* or death or safety). The * symbol is a "wild card" symbol.

The web sites of road safety organizations have also been searched, including TRB (Transportation Research Board), NHTSA (National Highway Traffic Safety Administration), FHWA (Federal Highway Administration), ITE (Institute of Transportation Engineers), FHWA at USA, TRL (Transport Research Laboratory) at UK, VTT (Technical Research Centre of Finland), and VTI (The Swedish National Road and Transport Research Institute). The research report series of NCHRP, SHRP, and TRB were scanned. Conference proceedings and theses at several universities were hand-searched. Finally the reference lists of relevant papers were searched.

The abstracts were examined, and 376 papers and reports were selected for further examination, of which 108 were determined to be pertinent. From these, 34 reports that provided 78 result records were selected for meta-analysis, after applying the following inclusion criteria.

Study Inclusion Criteria

Previous studies that explored the association between weather conditions and traffic safety have investigated diverse variables. These studies have also applied a variety of methods and were based on different types of data. To ensure that the included studies were indeed comparable, the following study inclusion criteria were used:

Subject: only studies that explored the associations between traffic safety and weather factors were included.

Study design and method: Generally, two types of studies were included. One type of study used some form of comparison between adverse weather and normal weather conditions. Matched-pair study design was commonly used to control for extraneous factors in these studies: These studies identified the pairs similar in all respects (study area, time of a day, week or weekend), except for the weather factors being studied, so the other confounding factors were controlled. The studies then compared the crash rate during the precipitation days (events) to comparable non-precipitation days (events) to get an averaged relative risk ratio[1] (Bertness, 1980; Andrey and Olley, 1990; Andrey and Yagar, 1993; Sherretz and Farhar, 1978). Similar approaches include the Wet Pavement Index method, and the Difference-in-Means method, which are variations upon the matched-pair method. However, the wet pavement index method subtracts non-precipitation hours during the precipitation days based on assumptions of wet pavement durations. As a result of this subtraction, these study types will tend to give a higher estimation than a straightforward matched-pair approach (Brodsky, 1988).

Another type of study included was those using regression analyses. Most of the studies controlled for extraneous factors statistically. The results establish the change in crash rate or count associated with each unit change in a weather factor during a specified

[1] In such studies typically the many accident rate ratios are averaged to produce a single value.

unit of time. Exposure measure[2] can be included as a normalizing factor for the accident count. Alternatively, exposure may be one of the independent variables in the study. Either way, for this meta-analysis only those studies that consider exposure are included. The regression methods may vary from least-square regression (Andreescu and Frost, 1998) to a Generalized Poisson Regression (Fridstrom et al., 1995, Eisenberg, 2004 and Eisenberg, 2005). Generalized Poisson Regression is more commonly used due to its advantages. These two types of studies (comparison and regression) have been analyzed separately, and they will be discussed further in the method section.

Studies that investigated only the effect of weather conditions on crash frequency were excluded. Studies that investigated only the proportion of crashes with different levels of severity were also excluded, because the results are only informative about the relative frequencies of different types of crashes (Edwards, 1998; Bertness, 1980; Sherretz and Farhar, 1978).

Outcome measures: to be included, a study must have used an appropriate outcome measure such as counts or rates of traffic crashes, injuries, or fatalities; or measures of crashes likely to be affected by adverse weather, such as winter crashes or summer crashes. Examples of appropriate measures include: Crash counts defined by number of crashes during a certain time unit (e.g. as used by Andreescu, 1998); Crash rate usually defined by ratio of crash counts and traffic exposure (Amoros, 2002); Crash risk (also called relative accident risk ratio) usually estimated by crash rate during

---

2 Exposure usually measured by million Vehicle Miles Traveled (VMT) or Average Daily Traffic Volume (ADT))

precipitation events divided by crash rate during non-precipitation events (e.g. as used by ElDessouki, 2004).

Measures of weather conditions: Snow and rain were the primary weather conditions among the identified studies. The commonly used measure in the comparison studies for the precipitation is whether it is a snow (rain) day (event) or not, which is mainly based on the precipitation type and total precipitation amount. For example, Andrey et al. (2001) define a snow event as snow or ice precipitation event of six-hours, in which total precipitation exceeds 0.4 mm (water equivalent).

In the case of weather measures in the regression studies, the continuous variable of snow depth, together with snow intensity, and the dummy variable of sudden snow[3] (eg. Fridstrom et al,1995) have all been used. These are all commonly used variables in the several studies being considered. Few studies investigated the effects of heavy or light precipitation, wind speed, or road surface conditions on traffic safety. However, to present a complete idea of how weather conditions can impact safety, data from this type of study were considered.

Data: Only studies that provided sufficient quantitative data to permit the calculation of the effect of adverse weather on crashes were included. This criterion is discussed further below.

---

[3] Sudden snow is defined as the first snowfall occurring during the winter or the year

Data Extraction

Coding: For each study that met the inclusion criteria, variables were coded into two tables. The general information table (see Table IV-1,) included document type, authors, publication year, country, study design, data source, and data on traffic volume. The study results information table (see Table IV-2.) included sample size, weather category (snow, rain, light snow, heavy snow, sudden snow, snow depth), weather specification, crash category (crashes, fatality, injury, property-damage-only), and percent change in crash rate. Table IV-1 and Table IV-2 show a few entries from the complete tables of this study to provide examples of these two table types.

Table IV-1. General Information

Paper ID	Author	Document type	Publication Date	Study decade	Country	study method
2	Andrey	Journal	2002	1990-1998	Canada	Matched-pair
15	Fridtro m	Journal	1995	1975-1987	Finland	Negative Binomial regression

Table IV-2. Data Information

ID	Paper ID	Sample size	weather Category	Crash Category	Percentage change in crash rate
12	2	469	rain	Crash	112%
15	2	302	snow	Crash	47.00%
16	2	159	rain	Injury	69.00%
17	2	128	snow	Injury	21.00%
48	15	144	snow depth	Injury	-1.46%
49	15	144	sudden snow	Injury	1.51%

Assessing study quality by validity score: As shown in Table IV-3., scores were

assigned to each study on the basis that the validity of each study could be estimated by assigning a validity score in each of three categories: study design, traffic volume data, and level of aggregation. (e.g., as used by Elvik, 2001) The total validity score of a study is then the sum of these three scores. Possible validity classification are shown in Table IV-3.

Table IV-3. Validity Classification

	Description	Validity Score
Study design	Matched-pair approach	2
	Comparison study with certain controls	1
Traffic volume data	Hourly record from Automatic Traffic Recording (ATR) stations	3
	Averaged daily traffic data	2
	Approximation from state-year vehicle miles traveled	1
	Approximation from gasoline sale	1
Levels of Aggregation	Specified type of road	2
	Aggregate by state or region	1

1. Study design: Many factors contribute to the occurrence of a crash, such as road geometry, lighting condition, and so forth. Because of these confounding factors, even when a crash happened during adverse weather condition, it does not necessarily mean that the adverse weather condition caused the crash. The matched-pair approach provides good control for confounding factors, in comparison with other study designs that only use limited controls. Hence matched-pair studies are given a higher validity score. (Andrey and Olley, 1990).

2. Traffic volume: Crash counts are strongly influenced by exposure. In order to do an unbiased comparison of crash rate under adverse weather conditions, the exposure

measure should be known, but normally traffic volume is only available at certain locations on major roads. Four different types of traffic volume data were applied in the studies that are included in the Meta-analysis.

- Hourly traffic volume data from ATRs (Automatic Traffic Recorders) would be ideal for analysis and thus such data receive the highest validity score.
- Daily or weekly traffic volume fluctuation can be controlled in study design, but in such cases the traffic volume will need correction as discussed below. Therefore such studies receive a mid-range validity.
- The Federal Highway Administration publishes an estimate of annual vehicle-mile traveled for each state, but it is over simplified and cannot account for day-to-day fluctuation in vehicle miles traveled. Thus this receives the lowest validity score.
- The sale of gasoline can also be an approximation, but it might underestimate the exposure, because when driving on the roads covered by snow or during cold weather, the vehicle miles traveled may be overestimated. This also receives the lowest validity score.

3. Levels of Aggregation: all these studies examine crash changes across regions and over time. But a high level of aggregation, such as using a state-year as a study unit, would be likely to overlook urban and rural highway differences and thus lead to biased results. Accordingly, such study types receive the lower score in this category.

Comparison Studies with Percent Change as the Standard Measure

This study calculated an effect size d as the standard measure for each of the analyzed studies, specifically, the study used:

$$Cohen'sd = \frac{M_1 - M_2}{\sigma_{pooled}}$$ (Hunter and Schmidt 1990).

To compute an effect size a parameter estimate and its standard error or variance estimation was needed. However, not all comparison studies consistently report those parameters. Thus as an alternative; percent change of crash rate (number of crashes per million vehicle miles traveled) to standardize outcome variables was selected.

For the comparison studies using relative crash risk ratio ($Risk_i$) as outcome variables, or for the studies providing crash rate ($Rate_i$) during precipitation vs. non-precipitation conditions ($Rate_{control}$),percent change (P_i) was computed directly as shown in Eq. 4.1 and Eq. 4.2.

$$P_i = Risk_i - 1 \qquad \text{Eq. 4.1}$$

$$P_i = \frac{Rate_i - Rate_{control}}{Rate_{control}} \qquad \text{Eq. 4.2}$$

Where i represent different adverse weather

For some of the regression studies, information has been extracted to compute the percent change in crash rate during adverse weather. These computations were based on the expert knowledge of weather conditions; a certain range of weather factor was selected in the x –axis and from this computed the corresponding crash rate change was computed.

Traffic Volume Deduction Correction

To ensure all the percent changes are comparable, it is necessary to correct those studies that did not control for the reduced traffic volume associated with adverse weather. For studies that used relative accident risk ratio (crash count ratio) as outcome variables or studies that did not take traffic volume reduction into consideration because of the insufficient traffic volume data, the effect of reduced traffic volume on the crash rate was incorporated.

Two assumptions were made in order to do this correction as used in the study by (Fristrom, 2005):

- Exposure is proportional to traffic volume. This assumption is made because for a specified segment of road, the exposure measure vehicle miles traveled (VMT) is normally estimated by multiplying traffic volume on each road segment with the length of road segment and then summing them together to get an entire area VMT.
- Percent traffic volume reduction compare non-adverse weather condition can be defined as P_{vi}. Though traffic volume reduction data are not available for each study, it is reasonable to assume that the estimations are similar from comparable literatures.

Doherty et al. (1998) suggested that during rain, traffic volume in Canada reduced 2% in comparison with non-precipitation days; this estimation is the same as a study conducted in London (Colding, 1974). Keay (2005) showed that the traffic volume decreased 1.35% to 2.11% on wet days in winter and spring, and can decrease up to

3.43% for heavier precipitation (2-10 mm). In terms of snow, traffic volume has a substantial reduction range from 7% to 56% (Hanbali, 1994) and 10% to 50% (Knapp, 2000). Knapp also estimated the average traffic volume reduction is 29% during heavy snow for interstate highways. Based on these studies, traffic volume reductions as shown Table IV-4 for a variety of precipitations were used.

Table IV-4. Traffic Volume Reduction P_{vi} due to Different Weather Conditions

Precipitation type	Light precipitation	Precipitation	Rain	Light snow	Snow	Heavy snow
Percent deduction in traffic volume, P_{vi}	1.35%	1.65%	2%	10%	15%	29%

According to the these assumptions and Table IV-4, the percent change (P_i) of each study that needs traffic volume correction has been modified by Eq. 4.3 to provide the corrected percent change in crash rate ($P_{i\,corrected}$).

$$P_{i\,corrected} = \frac{1}{1-P_{vi}} * (P_i + 1) - 1 \qquad \text{Eq. 4.3}$$

Weight Each Study by Sample Size and Correct Sampling Error Variance

The occurrence of crashes is subject to random variation (Fridstrom et al, 1995). Thus studies with small sample size tend to have great variability and may lead to biased results. Computing the mean percent change across studies can reduce the impact of sampling error because of the large sample size obtained in this manner.

Because studies based on a large sample size would normally provide a better estimation, each study was weighed by its sample size. Also in many areas of scientific

research, sampling error has been found to account for most of the observed variance, thus the sampling error variance was corrected by the Hunter-Schmidt method (Hunter and Schmidt, 2004).

Sample size (N_i), and the percent change in crash rate (P_i) during adverse weather event were available for each study. For each weather factor category, the mean percent change was computed as shown in Eq. 4.4.

$$\overline{P} = \sum n_i P_i / \sum n_i \qquad \text{Eq. 4.4}$$

The observed variance is given in Eq. 4.5

$$\sum n_i (P_i - \overline{P})^2 / \sum n_i \qquad \text{Eq. 4.5}$$

Thus, the sample-size-weighted mean was obtained and the sample-size-weighted variance of observed crash rate change for each weather factor was calculated. The formula for the sampling-error variance of proportions was shown in Eq. 4.6.

$$P_i * Qi/n \text{, where } Qi = 1 - Pi \qquad \text{Eq. 4.6}$$

A sample-weighted mean of the sampling-error variance of proportions to be cumulated was then obtained as shown in Eq. 4.7.

$$\sum P_i * Qi / \sum n_i \qquad \text{Eq. 4.7}$$

Then sampling error variance was corrected by subtracting the sampling-error variance from the observed variance. This provided an estimate of the true variance plus variance due to other artifacts. Because of the lack of necessary information to allow for correction due to other artifacts, this estimation was used as an approximation for the true variance and was also used to compute the confidence interval.

Regression Studies Effect Size d and Percent Change as the Standard Measure

The regression studies considered in this meta-analysis predicted the percent change in crash rate with a unit change in a certain weather factor. Most of the studies in this category applied Negative Binomial regression and provided sufficient information for effect size calculation. Thus effect size d (standardized mean different in crash rate) was applied to standardize each study result. Also at the same time, Percent Change (P_i) is also used as another method to standardize each study result.

Effect Size

Normally effect size is the most reliable method to generalize studies. Effect size can be calculated in a number of different ways. Effect size d (Standardized mean difference) can be computed from a parameter estimate and its standard error or variance estimation, such as shown in Eq. 4.8. (Glass, 1981).

$$Cohen'sd = \frac{M_1 - M_2}{\sigma_{pooled}} \qquad \text{Eq. 4.8.}$$

Or effect size d can also be computed from test statistics t, chi-square, or Z etc. Such as shown in Eq. 4.9, Eq. 4.10 and Eq. 4.11 (Glass, 1981).

$$d = 2\sqrt{\frac{t^2}{df}} \qquad \text{Eq. 4.9}$$

$$d = 2\sqrt{\frac{\chi^2(1)}{N - \chi^2(1)}} \qquad \text{Eq. 4.10}$$

$$d = \frac{2r}{\sqrt{1 - r^2}}, \text{ in which } r = \frac{Z}{\sqrt{N}} \qquad \text{Eq. 4.11}$$

Depending on the information provided by each study, effect size d was appropriately calculated for each study. Then each effect size d was weighted by its sample size, and the sampling error variance was subtracted from the pooled variance. Finally the confidence interval was calculated and is presented for the pooled effect size d at the 95% level.

Percent Change

Percent change (P_i) here represents the percent change of crash rate with each unit change in a weather factor. For Negative binomial regression studies, it can be computed by subtracting the exponential of the regression coefficient (B_i) of weather variables by 1, as shown in Eq. 4.12.

$$P_i = \exp(Bi) - 1 \qquad \text{Eq. 4.12}$$

Results

General Findings for Comparison Studies

A total of twenty nine comparison studies provided fifty three records, among which twenty four record crashes, eight record fatalities and seventeen record injuries. In addition four studies recorded property-damage-only crashes. Table IV-5. presents the estimated crash rate change during various weather conditions using 95% confidence intervals. Most of the percent changes were positive, indicating that during adverse weather conditions all types of crashes (fatality, injury, property-damage-only) exhibit some kind of increase in crash rate. Results also indicate that most precipitation events are associated with considerable increased crash risk, together with a somewhat lesser increase in injury risk and a minor increase in fatal crash risk. Generally, as the

precipitation intensity increased, all levels of crash risk increased. High winds are also associated with an increase of the traffic crash rate.

Table IV-5. Crash Rate Change Compare to Non-adverse Weather Conditions.

	Fatal			Injury			Crashes		
	N	Estimate (%)	95% C.I. (%)	N	Estimate (%)	95% C.I. (%)	N	Estimate (%)	95% C.I. (%)
Snow	1	9	(9, 9)	4	75	(54, 96)	8	84	(68, 99)
Rain	1	8	(8, 8)	7	49	(28, 70)	10	71	(31, 111)
Wet pavement	3	384	(308, 459)	\	\	\	3	380	(249, 511)
Heavy Snow	\	\	\	2	420	(350,490)	\	\	\
Light snow	\	\	\	\	\	\	1	169	(169, 169)
Heavy rain	\	\	\	\	\	\	1	93	(93, 93)
High wind	\	\	\	\	\	\	1	100	(100, 100)

* Heavy snow: hourly precipitation intensity above 5 mm
* Snow: total six hour precipitation amount above 2 mm
* Light snow: total daily precipitation less than 25 mm
* Rain: total six hour precipitation amount above 0.4 mm
* High wind: wind speed above 15 mph
*"\"Indicates no study applied to that condition

The "Wet Pavement Index" method was used in most of the studies that explored wet pavement related crashes. This method tends to overestimate the real crash risk (Brodsky and Hakkert, 1988). Also the "wet pavement" included in this analysis indicate all wet pavement events during winter months or cold temperature conditions, so the wet pavement actually represents various undesirable road surface conditions during the winter. As indicated in Table IV-5 above, on average the wet pavement conditions would increase both crash rate and fatal crash rate by over 300%. The estimated relative risk of crashes was increased on a slippery road surface without precipitation present, with an

estimated injury risk of 1.70 (Andrey, 2003). A Swedish study showed the highest crash risk was associated with road slipperiness due to rain or sleet on a frozen road surface and the estimated increase of crash rate can be over 1000% (Norrman, 2000).

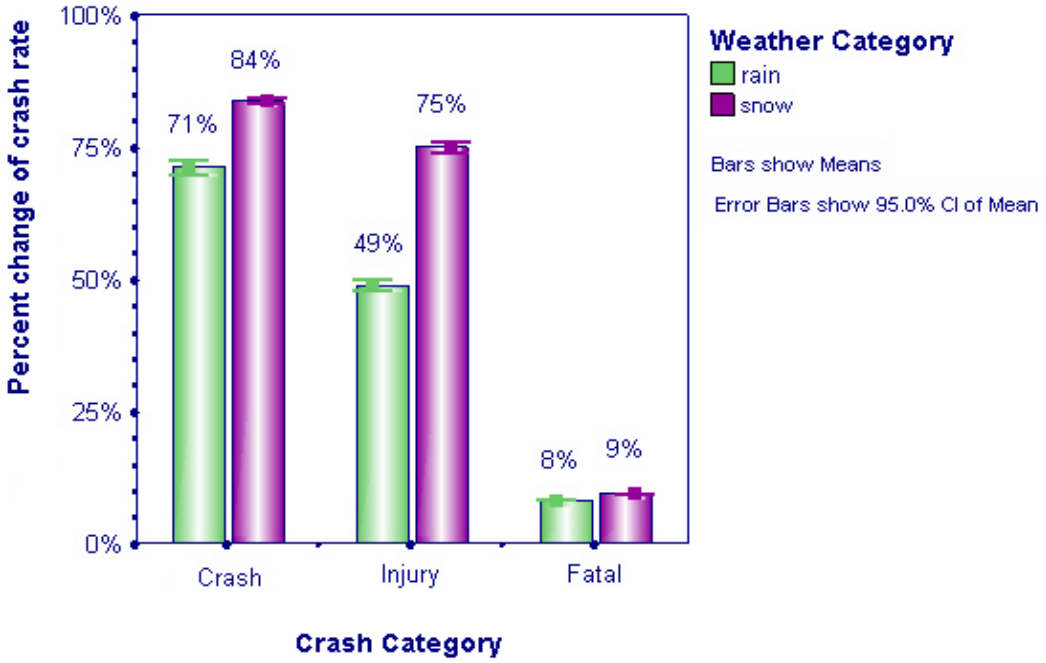

Figure IV-2. Effect of snow and rain on crash rate

As shown in Figure IV-2., the average percent change in crash rates for rain and snow are 71%, and 84% respectively. Compared to rain, snow has a more positive significant impact on crashes and injuries.

Contrary to some research findings that the fatal crash rate would decrease in adverse weather condition, the result shows that those who travel on the road during snow experience an 8% increase in fatality rate in comparison with dry days. Eisenberg suggested precipitation is negatively associated with fatal crashes (3.73% reduction per

10 cm of precipitation). (Eisenberg, 2004). However, he acknowledged that the reduced traffic volume is not controlled in this study. Indeed, in this meta-analysis study, before controlling for the reduced exposure, the estimated fatality rate has a decrease of 7% during snow. However once the results were corrected for traffic volume reduction, the fatality rate does positively associate with precipitation. This result suggests the decline in traffic volume may result in less car crashes, but for those who traveled in adverse weather, the risk of a fatal crash is nonetheless increased.

Hierarchy Analysis Findings for Comparison Studies

Results of Evaluating Studies by Decades

Since these prior studies have spanned several decades, a hierarchy meta-analysis was conducted to assess to what extent patterns have changed over time. Three subgroups were formed, using study decades as the grouping variable. The subgroups were created with consideration of the balanced sample size of each group. Separate analyses were conducted for each subgroup.

Table IV-6. Percent Change of Crash Rate (fatal, injury and PDO) by Decades

Study decade	Percent change of crash rate related with snow			Percent change of crash rate related with rain		
	N	Mean(%)	95% CI(%)	N	Mean(%)	95% CI(%)
All decades	8	84	(68, 99)	10	71	(31, 111)
1950~1979	3	113	(79, 146)	4	80	(43, 118)
1980~1989	2	71	(71, 72)	2	29	(10, 49)
1990~ 2005	3	47	(33, 62)	4	70	(30, 111)

Table IV-7. Percent Change of Injury Rate by Decades for Rain

Study decade	Percent change of injury rate related with rain		
	N	Mean (%)	95% CI (%)
1950~1989	4	74	(22, 125)
1990~ 2005	3	47	(33, 62)

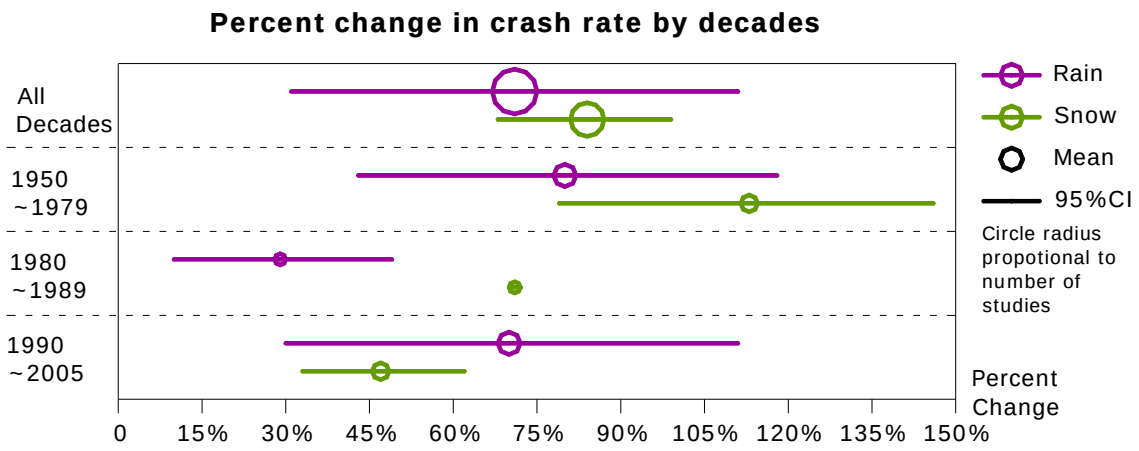

Figure IV-3. Percent change in crash rate by decades

As shown in Table IV-6 and Table IV-7, the percent change of crash rates during snow has decreased over time. It dropped from 113% during decades 1950~ 1979 to 47% during 1990~ 2005. This conclusion can be further confirmed from the 95% confidence interval of the percent change as shown in Figure IV-3: From 1950 to1979, the estimated percent change of crash rate has the confidence interval from 70.6% to 146%, while after 1990; the confidence interval is from 33% to 62%.

One possible explanation for this is that winter maintenance methods and technologies have improved over time. However, further study is clearly needed before this explanation can be considered proven.

Results of Evaluation Studies by Country

Since these prior studies have spanned a number of countries, hierarchy meta-analysis was conducted to assess how much results vary with country. USA, Canada and Britain tree subgroups were selected. Table IV-8. indicates the change in crash rate varies across countries.

Table IV-8. Percent Crash and Injury Rate Change for Snow and Rain by Country

Country	Weather Category	Injury			Crashes		
		N	Estimate(%)	95% C.I. (%)	N	Estimate(%)	95% C.I. (%)
USA	Snow	1	45	(45, 45)	2	73	(72,73)
	Rain	1	21	(21, 21)	3	58	(28, 88)
Canada	Snow	2	79	(61, 96)	4	85	(69, 100)
	Rain	2	50	(39, 61)	5	73	(32, 113)
Britain	Snow	1	50	(50, 50)	1	1.00	(100, 100)
	Rain	2	42	(28, 56)	1	0.24	(24, 24)

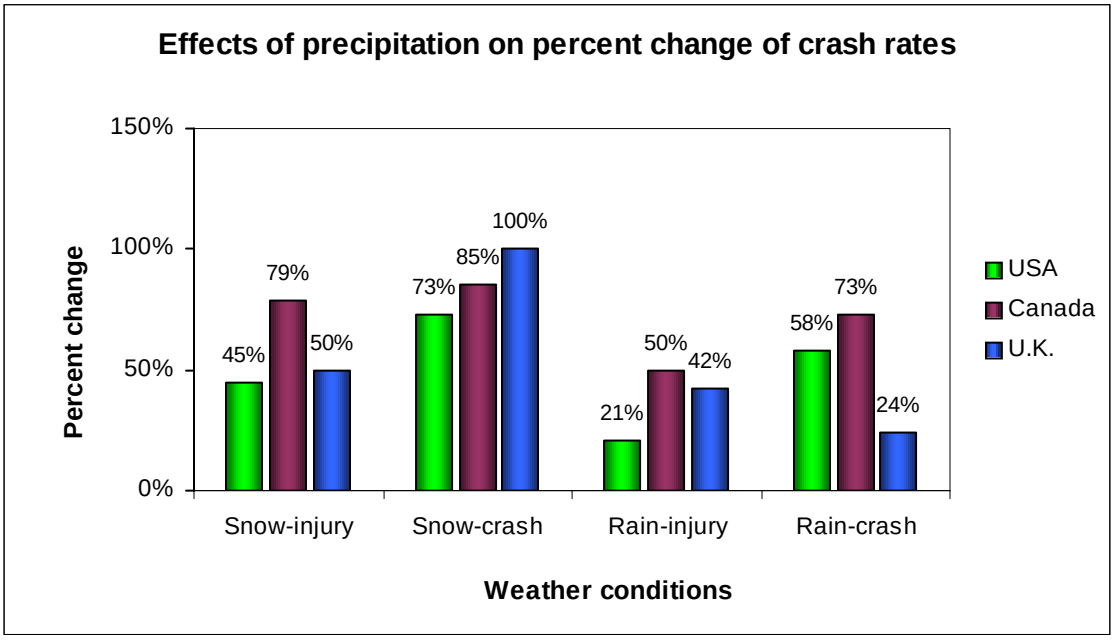

Figure IV-4. Effect of snow and rain on crash rate

In Figure IV-4, the impact of rain and snow on injury and crashes are shown for U.S.A., U.K. and Canada. When studies were evaluated by countries, there was considerable difference in the crash rate change, but there is no clear pattern. Different transportation policies, climate and the extent to which drivers can become accustomed to a specific weather driving condition might be an explanation for the differences.

The average crash rate under snowfall conditions of the British studies has a higher increase than the other two counties. One explanation for the difference might be that snowfall is less frequent in the U.K. than the other two countries, so drivers in the U.K. are not as experienced at driving under the snow condition as drivers in the regions with frequent snow precipitations. Thus the crash rate might be expected to have a higher increase. Again, further work would be needed to clarify this issue.

Results of Evaluation Studies by Validity

Since different studies used different methodologies and had different study quality, (as indicated in Table IV-3), the studies were sub-grouped by total validity score. Separate analyses were carried out evaluate to what extent the results of these studies are influenced by the study design characteristics.

The results are presented in Table IV-9. and Table IV-10. above. As the validity score increased, a slight increase in the estimated percent change of crash rate would be expected. Also as the validity score increase, the confidence interval should become narrower. That this does indeed occur to some degree validates the selection of the validity criteria.

Table IV-9. Percent Change of Crash rate by Validity

	Snow related crash rate change			Rain related crash rate change		
	N	Estimate(%)	95% C.I. (%)	N	Estimate(%)	95% C.I. (%)
1~3	\	\	\	1	18	(18, 18)
4~5	1	71	(71, 71)	5	40	(1.8, 77)
6~8	4	86	(74, 99)	4	0.82	(52, 113)

"/" indicates no case applied in that validity category

Table IV-10. Percent Change of Injury Rate by Validity

	Snow related injury rate change			Rain related injury rate change		
	N	Estimate(%)	95% C.I. (%)	N	Estimate(%)	95% C.I. (%)
4~5	1	45	(45, 45)	3	47	(-2, 96)
6~8	2	79	(61, 96)	2	50	(39, 61)

Results for Regression Studies

There are five studies that are fall into this category. They all applied Negative Binomial regression to predict the percent change in crash rate with a unit change in a certain weather factor. However different measures of weather conditions made the studies hard to generalize. For example, different measures in studies were maximum snowfall amount in a month, snow grade interaction factor, or the number of days with snowfall in a month. After reviewing the literature, there are only two studies, in which the common dependent and independent variables can be found. One is by Eisenberg (2004) and another is by Fridstrom(1995). Fridstrom provides four separate regressions for four different countries, and these four regression studies were considered to be four records used in meta-analysis. The effect size d for these studies is presented in Table IV-11.

Table IV-11 Effect Size *d* for Each Study

Weather Category	Snow Depth (cm)		Precipitation (cm)		Applied Equation
Crash Category	Fatal	Injury	Fatal	Injury	
Eisenberg, 2004,U.S.A.	-0.0907	-0.0578	-0.1371	0.1743	(11)
Fridstrom, 1995,Demark	\	\	0.0002	0.0005	(8)
Fridstrom, 1995,Finland	\	-0.1207	\	\	(8)
Fridstrom, 1995,Norway	-0.0271	0.0106	\	\	(8)
Fridstrom, 1995,Sweden	-0.0431	-0.1023	\	\	(8)
… …	… …	… …	… …	… …	… …

"\" indicates no case applied in that category

The results of the meta-analysis by both methods are presented in Table IV-12 and Table IV-13.

Table IV-12. Meta-analysis by Effect Size *d*

Weather Category	Snow Depth (cm)		Precipitation (cm)	
Crash Category	Fatal	Injury	Fatal	Injury
Average (d)	-0.073	-0.062	-0.121	0.090
Var(d)	0.001	0.003	0.002	0.008
Var(e) *	0.001	0.002	0.001	0.002
SD	0.010	0.035	0.038	0.074
95% CI upper	-0.093	-0.130	-0.195	-0.055
95% CI lower	-0.053	0.006	-0.047	0.235

Table IV-13. Meta-analysis by Percent Change in Crash Rates

	Fatal			Injury		
	N	Estimate (%)	95% C.I. (%)	N	Estimate (%)	95% C.I. (%)
Snow depth (1cm)	3	-1.1	(-0.8, -1.5)	4	0.3	(-0.5,-0.01)
Precipitation (1cm)	2	-0.3	(-0.5, -0.1)	2	0.12	(-0.03, 0.3)

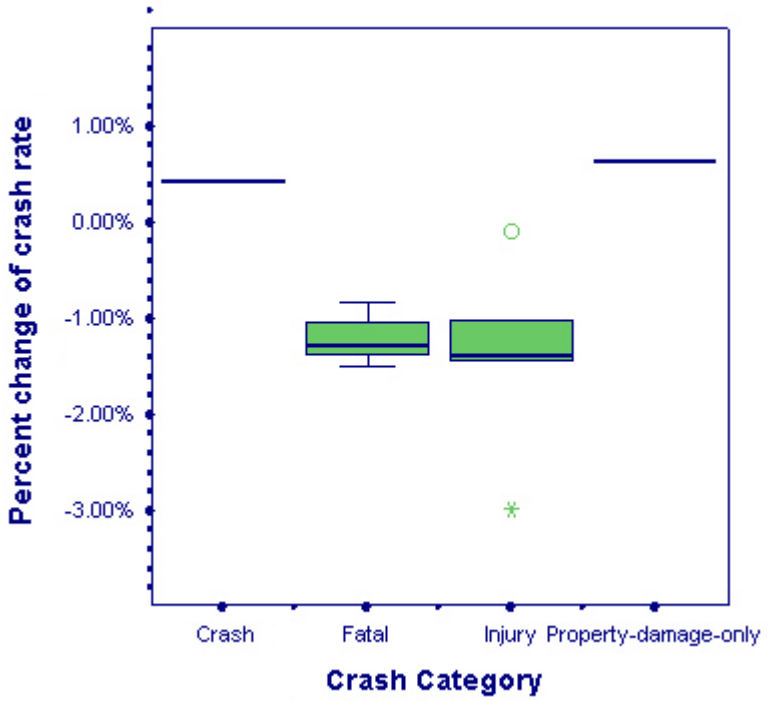

Figure IV-5. The association between snow depth (1cm) with percent change of crash rate.

Figure IV-5 shows how an increase in snow depth results in a change in crash rate. Based on the result from Table IV-12. Table IV-13. and Figure IV-5., it would appear that snow depth has a negative impact on crash rate. For every one centimeter increase in snow depth, the predicted fatal crash rate decreases 1.11%, with 95% confidence interval (-0.8%, -1.5%). The effect size for snow depth increase was -0.07301, with 95% confidence interval (-0.093,-0.053) and the effect size for Precipitation is -0.121, as shown in Table IV-12. The effect size measures the strength of association between variables. As the results indicated, per unit change in precipitation is more influential to the decrease in fatal accident rate than snow depth.

However the effect of snow depth on injury rate is less clear. The 95% confidence interval for effect size for snow depth ranged from -0.13 to 0.006. Thus, if the road surface is snow covered, road users would be likely to experience a decreased fatal crash risk or severe injury risk, but would be more likely to have less serious crashes, such as a property-damage-only crash. These results partly can be explained by the driver's behavior during the snowfall. As the visible snow depth increases, drivers may be more cautious and further decrease their driving speeds to compensate.

Summary and discussion

The generalized results from studies that compared daily crash rates during adverse weather and those during non-adverse weather indicate the following: Most precipitation events are associated with a considerable increase in crash rate and injury rate. Snow has a greater effect than rain. It can increase the crash rate by 84 %(95% confidence interval [CI] =0.68, 0.99), and the injury rate by 75% (95% CI = 0.54, 0.96), while rain can increase the crash rate by 71% and the injury rate by 49%. As precipitation intensity increases, the crash risk also increases. Most studies focused exclusively on the effect of precipitation on crashes, while few estimated crash risk during other adverse driving conditions, such as high winds, fog, low temperature, and their interactions with precipitation. Thus to have a clear understanding, further research about how road surface condition and other weather factors relate to crash rates would be required.

Evans (1991) stated "The effect of inclement weather [snow fall] is more to reduce mobility by deterring travel or reducing speeds than to change safety ," after he analyzed the crash severity ratio from the province of Ontario. Although previous

research show strong evidence that adverse weather is associated with reduced traffic and driving speed, and traffic speed and volume are clearly strong factors influencing crash rates, the effect of reduced traffic volume is not normally considered in most of the studies considered herein, and neither is reduced speed. In this study, from limited evidence, the fatal crash rate increased 9% during snow vs. no-snow when the effect of the reduced traffic volume on the crash rate was considered, compared to an decrease of 7% when the effect is not considered. This estimation suggest the decline in the traffic volume may result in less car crashes, but for those who traveled in the adverse weather, the risk of a fatal crash is still increased.

Weather interaction with other factors might be another area to explore. Some of the studies have explored the interactions of weather variables with other factors such as lighting (Codling, 1974, Andrey, 2002), grades and curves (Shankar, 1995), and with urban or rural conditions (Bertness, 1980).

Goodwin (2002) stated that "Precipitation and undesirable pavement condition together constitute a greater hazard to the traveling public, than each alone, and the effects are a joint result of winter highway maintenance, weather and traffic." However, only Norrman (2000) considered whether maintenance action had been performed or not in his estimation of weather impact on crash rates. Because studies did not control for the benefits of winter maintenance, this may explain why the effect of snow on crash rate has a decreasing tendency over decades. The percent change of crash rate dropped from 113% during 1950-1979 to 47% during 1990-2005. The percent change of crash rate during rain does not have the same decreasing tendency. Overall improvements in safety

may be the reason, but the improvement in winter maintenance methods might be also an explanation. Thus further research is needed to explore to what extent winter highway maintenance can reduce crashes.

CHAPTER V

EFFECTS OF WEATHER AND MAINTENANCE ON ROAD SURFACE CONDITION

The purpose of this chapter is to investigate the effects of weather, maintenance and traffic on the road surface condition as classified by the State of Iowa. In particular, this chapter considers the interaction between weather variables and maintenance procedures and how these interactions changed the possibility of a Road Surface Condition (RSC) being classified as snow/ice. Note that various capitalized terms such as RSC, chemical (CHEM), PLOW, road surface temperature (TEMP), WIND, Precipitation (PRECIP), SAND and brine rate (BRINE) represent variables in the models that are developed and described in this chapter. Moreover, effects of different CHEM applications, and PLOW use on road surface types were compared for similar types of weather conditions, and the results of this study can also be used to predict the probabilities of different road surface conditions based on weather conditions and maintenance operations. A total of 16,980 cases were used in the study. Weather data were extracted from the ASOS/RWIS sites and maintenance operation data were extracted from maintenance logs.

This work is based on two combined methods: Chi-squared automatic interaction detector (CHAID, Kass, G. 1980) analysis was first used to identify the influential factors and the statistically significant (<0.05) interactions between weather variables and maintenance operations and how these interactions changed the possibility of road

surface classifications or conditions. Then based on the segmentation and interaction identification from the CHAID analysis, a useful subset of weather and maintenance variables was used to build a Multinomial Logistic model for road surface condition prediction. The Multinomial Logistic Regression (Wiley & Sons, 1989) results also indicate the strength of influence of weather factors, maintenance procedures, and interactions between them have upon the possibility of road surface conditions. This MLR model provides a tool for maintenance operations personnel to compare the effects of possible planned maintenance actions on the road surface conditions for specific weather scenarios.

The regression tree produced by CHAID indicated the data could be modeled in three separated subsets of maintenance activity: Anti-icing (activities before a storm starts), Phase I(activities during a storm) and Phase II(activities after a storm has ended). (No modeling of Frost Run activities was performed due to high levels (50%) of missing data). Multinomial Logistic Regression confirms and further extends the results learned with the answer tree: generally surface temperature, wind speed, and chemical usage are determinant factors. In Phase I and Phase II, two interactions (liquid rate and traffic volume, and plow and traffic volume) also impact the road surface condition significantly.

One of the primary goals of winter maintenance operations is to improve undesirable road surface conditions (Blackburn, 2004). Snow, ice and slush all create slippery road surfaces, and these surfaces are inherently less safe than dry roads. In the ideal, for a given weather condition, the result of a specific winter maintenance action on

the road surface condition would be predictable. If this were the case, maintenance activities could be optimized to achieve the most desirable results with the least time and efforts.

Even though many previous studies have evaluated weather effects on traffic mobility and safety (Sherretz and Farhar, 1978; Bertness, 1980; Shankar, 1995; Andrey and Olley, 1990; Knapp, 2000), few of them qualified the effect of maintenance (Hanbali, 1994). Even fewer studies have evaluated how both weather and maintenance are associated with the road surface conditions. However, it appears that no study to date has evaluated how weather, maintenance and traffic together are associated with road surface condition. Road surface condition has considerable impact on traffic mobility and safety. However, the impact of maintenance on this condition is hard to qualify. The primary reason is that maintenance operations are not only dependent upon both the current and the forecast weather conditions and road surface conditions, but also the impact of these maintenance operations (chemical used, plowing or not, etc) vary with weather severity, road type, and traffic condition (mainly traffic volume). This situation presents a number of research questions, as discussed below.

- How do weather factors influence Road Surface Conditions (RSC)?

First we are interested in how weather factors: (e.g. Temperature, Wind, and Precipitation) influence the RSC. The problem is complicated by the interactions between weather variables. Previous research indicated that lower temperature (less than or equal to 15°F) and higher wind speeds (greater than 12 mph) combined would be a much more severe problem than either of these two conditions alone. One study that quantified the

severity of weather events (Nixon & Qiu, 2005) has suggested that the severity of weather is mainly determined by TEMPERATURE, WIND, and PRECIPITATION, and the severity of weather is not related to these three factors in an additive form, but in a multiplicative manner. An example of such interaction is the issue of blowing snow, typically triggered when wind speeds exceed 12 mph. Blowing snow will not only reduce the visibility greatly, but also has the high possibility of increasing the risk of ice on the road surface when the road surface is wet and road surface temperature is lower than 32 ºF. The blowing snow problem depends on precipitation, temperature, and wind speed. Thus it is to be expected that wind speed interacts with temperature, and precipitation in its effect on the road surface condition.

- How do maintenance operations influence RSC?

More importantly, we are interested in how maintenance actions influence the RSC. Three types of maintenance action will be considered and are defined as: PLOW (e.g. No-Plow, Wing-used, Ice-blade-used), SAND (e.g. Sand used or not, or Sand/Salt Percentage), CHEM (e.g. Granular Salt, Brine, $CaCl_2$ solution) activities. However the effect of a given maintenance action is even harder to quantify, because this effect not only depends on the weather condition, but also on whether other maintenance actions have been performed at the same time. Using the effect of one CHEM – Sodium chloride solution (Brine) as an example: BRINE of 23.3% concentration won't freeze until -6°F, but brine still can refreeze at relatively high temperature (e.g. 32°F) if brine has been diluted to near 0%. Therefore the possibility of a snow/ice road condition after a certain amount of brine has been applied depends on not only the brine concentration and surface

temperature, but also depends upon whether precipitation is ongoing and whether there is a large amount of snow currently on the road. Thus we cannot consider only how a given factor influences road surface condition, but we must also consider the strong interactions between maintenance actions and weather factors.

- How does traffic influence RSC?

An additional factor for consideration is how traffic influences road surface condition. Many maintenance agencies have long assumed that traffic can influence the road surface type in different ways. However past research indicates that the effects of traffic volume on RSC are neither direct, nor easy to quantify. Traffic can blow off chemical particles from roads. Vehicle tires can compact, or disperse snow. Heat from traffic exhaust or tire friction can heat the pavement surface and may melt the snow on the road surface. As noted in Anti-icing manual, when road surface temperature is low, "melted snow by the heavy traffic exhaust from the congestion, or stops at the intersection can refreeze and form black ice on the road surface" (FHWA, 1996). Clearly, traffic does influence road surface conditions both positively and negatively.

The effect of traffic volume on the road surface condition depends on the amount of snow on the road, whether the road has been plowed, the road surface temperature, and the nature of the maintenance activities that have been used. Since it is important to quantify the effect of traffic and using the traffic information to facilitate operation decision making, one goal of this work is to analyze and quantify how traffic influences surface conditions.

Driven by these research questions, and constrained by the data properties, the

combined approach of CHAID and MLR have been used in this study. In this analysis, it is clear that there are complex interactions between the possible predictors considered in this study. In order to identify the influential factors and important interactions, the method of a classification tree has first been used to segment data and detect interactions. The classification tree method used herein provides detailed information and insights about interactions between weather factors and maintenance procedures. Moreover, the outcome variable (road surface condition or RSC) is presented as four mutually exclusive categories. It therefore cannot be treated as a continuous variable. Using the results produced by the tree, Multinomial Logistic Regression models (MLR) were constructed to predict road surface conditions classified into four mutually exclusive categories. In this chapter, first data preparation and a brief description of the data summary is given. Then the two classification methods – CHAID and the MLR, are described. Finally, results of the analysis are presented.

Method and Analysis

Data Preparation

The research database includes 4 years of hourly data from 2001 to 2004. The road surface condition data is taken from RWIS (Road Weather Information System) stations in the State of Iowa. The atmospheric data are taken from ASOS (Automated Surface Observing System) or AWOS (Automated Weather Observing System) stations within 10 miles distance of each RWIS. Data were selected depending on which station (ASOS or AWOS) was closer to the RWIS. The maintenance data used in this analysis are taken from the winter highway maintenance garage log files provided by the Iowa

Department of Transportation. For each snow event operation, the maintenance operators complete a report of that garage area. The report recorded the maintenance operations for three levels of service A, B or C (Interstate highways received the highest level of maintenance-Level A, most of the primary road receives level B and low volume primary roads receives the lowest level-C). For each level of maintenance routes, it recorded the time when the maintenance actions started, when it ended, together with what type of material (Sand or Sand salt mix) applied, what kind of liquid and how much used during the maintenance operations. The garage area within which each RWIS sites was located within were identified, and the weather data of each RWIS were merged together with the corresponding Level of winter maintenance data that the highway upon which the RWIS is located at receives. The selected sites' information is shown in Table V-1.

Table V-1. Sites Selection and Data Integration

ATR_ HWY	Road Class	RWIS Station	ATRID	RWIS _ID	ASOS/ AWIS_ID	Garage _ID
IA 110	State Highway	Storm Lake (US 71/IA 3)	SC2330	RSTO	SLB	553805
US 18	US Highway	Algona (US 18)	AL2070	RALG	AXA	552655
I-74	Interstate	Davenport (I-80/I-280)	BE7050	RDAV	DVN	556812
IA 2	State Highway	Sidney (I-29/IA 2)	SI2400	RSID	SDA	554808
I-29	Interstate	Missouri Valley (I-29)	HO1000	RMIS	CBF	554810
US 65	US Highway	Altoona (I-80/US 65)	PO2500	RALT	IKV	551806
I-29	Interstate	Sidney (I-29/IA 2)	PA1020	RSID	SDA	554808
US 20	US Highway	Fort Dodge (US 20)	WE2470	RFOD	EBS	551611
I-80	Interstate	Altoona (I-80/US 65)	AL1173	RALT	IKV	551806
I-80	Interstate	Davenport (I-80/ I-280)	LE1190	RDAV	DVN	556812
I-80	Interstate	Avoca (I-80)	SH1100	RAVO	HNR	554802
I-380	Interstate	Urbana (I-380)	BR1130	RURB	VTI	556602
US 20	US Highway	Waterloo (US 20)	JE2450	RWAT	IIB	552807

I-80	Interstate	Altoona (I-80/US 65)	AL1177	RALT	IKV	551806
I-35	Interstate	Williams (I-35)	JE1040	RWIL	EBS	551609
I-80	Interstate	Williamsburg (I-80)	WI1110	RWBG	CID	556606

Measures of RSC, Weather, Maintenance, and Traffic

The outcome variable in this study is the Road Surface conditions classified by the State of Iowa. The original record of the RSC retrieved from the RWIS stations has seven categories: dry, damp, wet, with-chemical, Snow/ice, no-report, and none. Outcomes were grouped into 4 mutually exclusive categories for the purposes of modeling and prediction: dry, wet, slush (with-chemical), and snow/ice. Damp and no-report situations accounted for less one 1% of the total sample, thus were excluded from the analysis. None was recoded as missing, which account for 15.4% in the total sample.

Predictor variables include three weather factors (TEMP, WIND, and PRECIP). TEMP is the measure of the road surface temperature, measured in F. WIND is the measure of the wind speed, in mph; PRECIP is the measure of the precipitation rate, measured in inches/hr. These weather variables were selected based on the results of a factor analysis (FA). The factor analysis identified the variables that are highly correlated, and only one of those variables was selected to avoid the multi-colinearity problem. For example, with road surface temperature included, air temperature and dew point temperature are excluded, since they were found to be highly correlated with surface temperature.

The included maintenance variables are: OPERATION, CHEM (or BRINE), PLOW and OPERATION. The maintenance variables were selected based on a

categorical principle component analysis (CAPCA) (Nishisato, 1980). As for the factor analysis, the CAPCA is used to identify the common structure of 12 maintenance measurements (most of them are categorical variables). The results of CAPCA analyses suggest that PLOW and CHEM represent two distinct dimensions of maintenance operations. SAND application is related to the CHEM choice. SAND was normally applied with granular salt or $cacl_2$ solutions. The results also suggest that PLOW is moderately correlated with OPERATION. It can be easily understood that in anti-icing and frost run operations, no plow is used, while with Phase I operations, the plow is used intensively, and in Phase II, the plow is used less frequently than in Phase I. Because OPERATION also contains other important maintenance information, it was retained as well.

OPERATION is one of the primary maintenance variables that describes the type of the maintenance activity performed. In the maintenance record, four types of activities were recorded: anti-icing is a proactive maintenance procedure to apply chemicals on the road ahead of the precipitation, to prevent the formation of bond between road surface and snow; Phase I normally denotes the common snow and ice control practice during a storm; Phase II denotes the subsequent cleaning stage after the storm; and frost run is another common operation during winter weather. Because of the lack of reliability of precipitation records as described in the descriptive information of variables, also because precipitation is an influential factor to the road surface condition as indicated by previous research, OPERATION STAGE is used as a proxy for precipitation.

The “PLOW” activities can be categorized as three different types of PLOW use:

plow, with_wing, or with_ice_blade. To facilitate the analysis, plow action also has a dummy coding – plow_not; coded 0 for no plow, and 1 for plow[4].

CHEM is categorized as sodium chloride solution (brine), calcium chloride solution ($cacl_2$), or granular salt (salt). Ideally, the application rate of different types of CHEM would be recorded as a quantity as well as an action; however the quantity of chemical were only recorded for the two chemical solutions, brine and $cacl_2$. Thus Brine Rate (BRINE), which is the measure of the liquid rate in gallons per lane mile[5] is included as an alternative measure of CHEM. The SAND variable is also coded into dummy variables with 0 for no sand applied, and 1 for sanding activity.

The measure of traffic is traffic VOLUME in vehicle per hour. Other factors that might be influential to the RSC were peak-hour, AADT, and Speed-limit. Those variables were kept in the data file as well.

Whether sand is used depends on the temperature range, road classification, and material availability. The dominant factor for sand being used is the temperature range - sand was applied to increase the vehicle traction rapidly when the temperature was extremely low (and thus when salt would have minimal effect). Previous studies suggest that sand might prevent salt from melting snow, and also suggest that the beneficial effect of sand diminishes after 50 vehicles has passed or 20 minutes after application. Thus sand

---

[4] Sometimes, the MLR regression with many categorical variables might be hard to converge, but the regrouping of the categorical variable into a new variable with fewer categories might solve the problem. Alternative coding of the maintenance variables with less categories were mainly provided for this reason.

[5] CACL2 rate has not been included, since in 53% of cases where CACL2 was used, the rate was not recorded.

was not included in the prediction model, but rather was used as a cross-tab to check the compliance of sand use verse the surface temperature.

Chi-squared Automatic Interaction Detector (CHAID)

As the first stage in analyzing the data sets, the Chi-squared automatic interaction detector (CHAID) method (Bagozzi,1994) was applied to determine the important weather factors and maintenance actions that are most influential to the road surface conditions. In addition, CHAID was used to identify possible interactions between these variables. The software package applied in the data analysis is an add-in to SPSS version 10.0 (SPSS, 1999) called Answer Tree. CHAID uses chi-squared statistics to identify optimal splits (Kass,1980). CHAID automatically searches the data and tests each categorical variable to determine which variable categories make a significant split with respect to the dependent variable. Using the Chi-square statistics, it was determined which variables were significant and which were not. In other words, the first split results in the most distinctive subgroups. Also CHAID merges those categories that are not distinct from each other, and regroups these categories in order to construct significant categories. Further, for continuous variables, CHAID decides the critical values for splitting the variable into significant categories. When the stopping rules (sample size, significance level) specified by the user are met, CHAID stops searching the subgroups. The resulting subgroups will be more homogeneous than the original data set. (Breiman, 1984). In this study, for the stopping rule, the significance level is specified at 0.05 and the minimum subgroup size is set at 40.

Multinomial Logistic Regression (MLR) Method

The Multinomial Logistic Regression (MLR) was used to validate and further extend the results learned from the decision tree. MLR (Hair, 1998) is chosen because the outcome variable, road surface classification, is multinomial (with more than two categories). The goal of multinomial logistic regression (MLR) is to describe, infer and predict the variable of interest. Compared with a logistic regression, MLR is more general because the dependent variable is not restricted to two values (Hosmer, 2000). Also compared with probit model(Borooah, 2002), "it is computationally tractable and offers a closed-form representation of the choice probability". Logistic regression transforms the dependent into a logit variable and uses maximum likelihood estimation (MLE) to estimate the coefficients. MLR has two assumptions. First MLR assumes a linear relationship between log transformed outcome (Road Surface Conditions) and predictors. Second, the error terms are assumed to be independent (Lattin, 2003). With these assumptions, the probability of one category being selected rather than another can be calculated. In this study, there are multiple categories for the outcome variable (the road surface condition): dry, wet, snow/ice, with chemical. Traditionally previous research has indicated, snow/ice surface condition is the most undesirable driving conditions -- road users want to avoid snow/ice and maintenance agencies try to minimize the amount of snow/ice on the road. Thus the category "Snow/Ice Covered" is the base category for the outcome variable, which may thus also be considered to be the comparison group.

As mentioned earlier, MLR is also used to test and further explore the interactions

identified by the regression tree. Interactions in the MLR are tested by creating a multiplication term. An important concern in testing interactions is that introducing interaction terms will increase multicolinearity (multicolinearity means linear relationship among two or more predictor variables). Severe multicolinearity makes the estimates sensitive to the specifications and thus the variance of the coefficient will increase. Hence for those interactions involving continuous variables, the centered new variables were created prior to the multiplication, in order to avoid multicolinearity (Aiken & West, 1991).

Centering is accomplished by subtracting the mean score of the variable from that variable. For instance, the interaction term of TEMP and WIND is created by multiplying the two centered variables: TEMP_CENT and WIND_CENT. TEMP_CENT was created as a centered version of surface temperature, by subtracting the mean for surface temperature (27.7 F) from each hour's temperature record. Similarly WIND_CENT values were created by subtracting the mean for wind speed (8 mph) from each hour's wind speed. The centered variables have the same correlation with other variables, but a great reduction in multicolinearity with components (for example, an interaction term between temperature and wind built on the uncentered temperature variable correlated 0.875 with temperature, whereas the interaction term built on the centered variable correlated 0.23 with temperature).

Results

Descriptive Information of Variables

An initial examination was conducted to discover the main features of the

extensive data set. First, graphs and numeric summaries of each variable were examined as were relationships between the variables that may be thought to interact in their effect on the road surface conditions: such as chemical usage and surface temperature.

Table V-2 shows the summary of the measures included in our analysis, and the summary of data consistent with expected behavior. In the anti-icing stage, among a total 1,792 observations designated as being anti-icing, only 14 cases (1.3%) indicated that the PLOW was being used and 3.7% indicated that SAND was applied. In Phase I, with a total of 18,707 observations, about 57% of the observations indicated PLOW usage. Regardless of PLOW usage, almost all of the Phase I cases (96%) exhibited some form of CHEM applied, and also 26% of the cases had SAND applied. In Phase II, about 50% of the observations were without PLOW operation. In 40% of the cases where no PLOW was used, no CHEMICAL was applied also.

Inevitably, while the data sets available were large, the study was constrained by a high percentage of missing data. The preliminary data analysis indicated that for the most of weather variables, the records are complete, but over 25% of the ASOS precipitation records were missing for most of the sites. Among maintenance records, variable liquid rate has the highest percentage of missing data among all the maintenance variables: 30% missing for brine rate and 54% missing for liquid $CaCl_2$ rate. This high percentage of missing data makes the analysis of the impact of different chemical rate on performance almost impossible. For this reason, the method of missing data imputation was applied (Royston, 2004) to substitute the missing value for the values by matching on other variables. For example, if an observation (Oi) from Site ID: “AL2070” has a missing

value for the variable BRINE, we know that the application rate is very likely to be the same at the same site for similar weather scenarios. Thus if we found another observation (Oj) from the same site, under similar weather conditions (temperature, wind speed) it is reasonable to assume that the missing observation of chemical rate (Oi) is the same as the chemical rate recorded in Oj. If there are several observations with similar patterns, any missing values are replaced by the average of these known observations.

Table V-2. Summary of Measures

CASE SUMMARY	Anti-icing		Phase I		Phase II	
	N	% of Total	N	% of Total	N	% of Total
RSC						
Dry	287	31.4	3151	30.4	433	35.9
Wet	198	21.7	1454	14.0	38	3.2
Snow/Ice	239	26.1	2228	21.5	321	26.6
Slush	190	20.8	3520	34.0	413	34.3
PLOW(1)						
No	902	98.7	4356	42.1	610	50.6
Yes	12	1.3	5997	57.9	595	49.4
PLOW(2)						
No	902	98.7	4356	42.1	610	50.6
Plowing	12	1.3	2106	20.3	262	21.7
Wing	\	\	753	7.3	97	8.0
Ice_Blade	\	\	1169	11.3	8	0.7
Wing & Ice_blade	\	\	1969	19.0	228	18.9
SAND						
None	880	96.3	7654	73.9	978	81.2
Sand	34	3.7	2699	26.1	227	18.8
CHEM(1)						
Cacl2	\	\	1737	16.8	344	28.5
Brine	710	77.7	3342	32.3	72	6.0
Salt	151	16.5	4633	44.8	362	30.0
No Chemical	53	5.8	641	6.2	427	35.4
CHEM(2)						
Brine rate 30	6	0.7	250	2.4	24	2.0
Brine rate 40	361	39.5	1287	12.4	45	3.7
Brine rate 50	271	29.6	1423	13.7	\	\
Brine rate 60+	72	7.9	382	3.7	3	0.2
Granular Salt	151	16.5	4633	44.8	362	30.0
CaCl2 missing	\	\	973	9.4	150	12.4
CaCl2 Rate 30	\	\	706	6.8	194	16.1

CaCl2 Rate 40/50	\	\	58	0.6		
No Chemical	53	5.8	641	6.2	427	35.4
TEMP (F)						
<15	131	14.3	1071	10.3	569	47.2
15-25	224	24.5	3141	30.3	411	34.1
25-32	258	28.2	3285	31.7	165	13.7
32-34	74	8.1	899	8.7	54	4.5
34+	227	24.8	1957	18.9	6	0.5
WIND (mph)						
>15	51	5.6	2056	19.9	162	13.4
12-15	61	6.7	1749	16.9	201	16.7
8-12	262	28.7	2695	26.0	335	27.8
2-8	488	53.4	3456	33.4	459	38.1
<2	52	5.7	397	3.8	48	4.0
Total cases	914		10353		1205	

A data validity check was also performed. The cross-tab of maintenance operation with the precipitation rate shows that in the anti-icing stage, there are still a few records indicating the precipitation rate is above 12 mm (0.47 inch). There might be two reasons for this discrepancy. First, the precipitation measures of ASOS/AWOS stations are not an accurate representation of the actual precipitation rate at the RWIS sites, even though the sites are within 10 miles distance of each other. Second, when the precipitation rate is recorded as 0, it does not necessarily mean that there is no precipitation. Thus OPERATION is used as a proxy for PRECIP with the understanding that anti-icing and frost-run both indicate winter maintenance operations performed before precipitation events. Phase I indicates that operations are during a precipitation event; and Phase II implies operations after precipitation has ended.

Results of CHAID

Major split: Temperature and Operation

Figure V-1 presents the first split from the CHAID analysis. Node 0 is the root

node containing the full sample, 16,148 cases. In the full sample, because the sample size is large enough, the frequencies, which can also be treated as probabilities, for the four different RSC are as follows: 24.1% for snow/ice, 29.5% for slush, 33% for dry, and 12.7% for wet.

Moving down the tree, the total sample was branched into mutually exclusive subsets of data. One of the most significant predictors of road surface classifications is road surface temperature as shown in Figure V-1. By default CHAID divided road surface temperature into approximately 8 categories of equal size. For each category, the probability of observing the road surface condition to be snow/ice varies. Using the FHWA Manual on Anti-Icing Practice (1996), the following 5 categories were further defined: less or equal to 15°F, 15°to 25°F, 25°to 32°F, 32°to 34°F and above 34°F respectively, as shown in Figure V-1. The highlighted category is the road surface condition category with the highest possibility for that subgroup. In other words, the road surface condition is most likely to be that category.

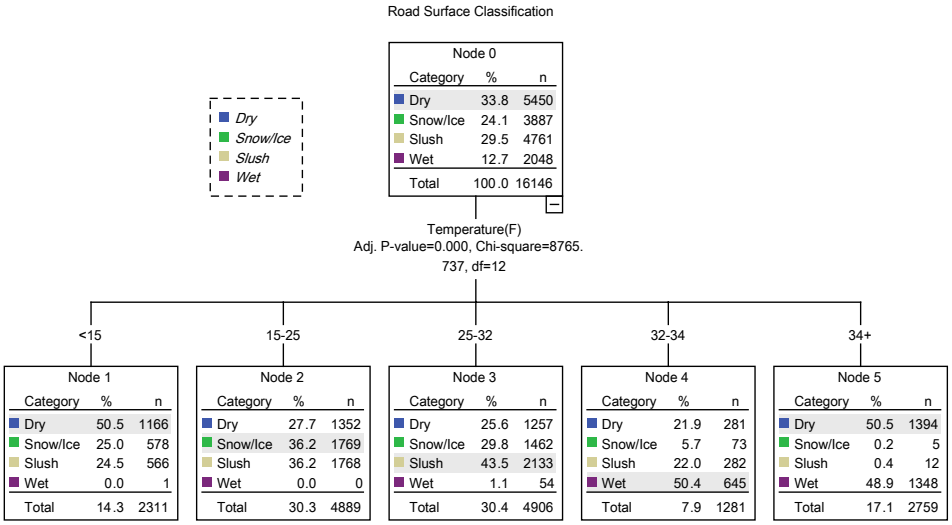

Figure V-1. CHAID diagram: first split by road surface temperature

OPERATION is found to be another major factor that affects the road surface condition. One reason is that OPERATION is largely related to different road treatments, such as the amount of chemical solution; the frequency of plowing; and the use or not of abrasives. The regression tree branch for the temperature subgroup 25-32 F is shown in Figure 2. For the temperature subgroup 25°-32°F, the average possibility for slush is 43%, and 29.8% for snow/ice. As figure V-2 indicates when NO OPERATION is performed, the possibility of snow/ice is 51.1%, an over 50% increase above the average of the temperature subgroup, which shows that maintenance activities do have a significant effect on reducing undesirable road surface conditions (as is to be expected). It is also noticeable the percentages of DRY and snow/ice categories vary considerably across the temperature groups and the chi-squared tests are all significant at 0.001 levels. Thus the interaction of SURFACE-TEMP and OPERATION must be considered.

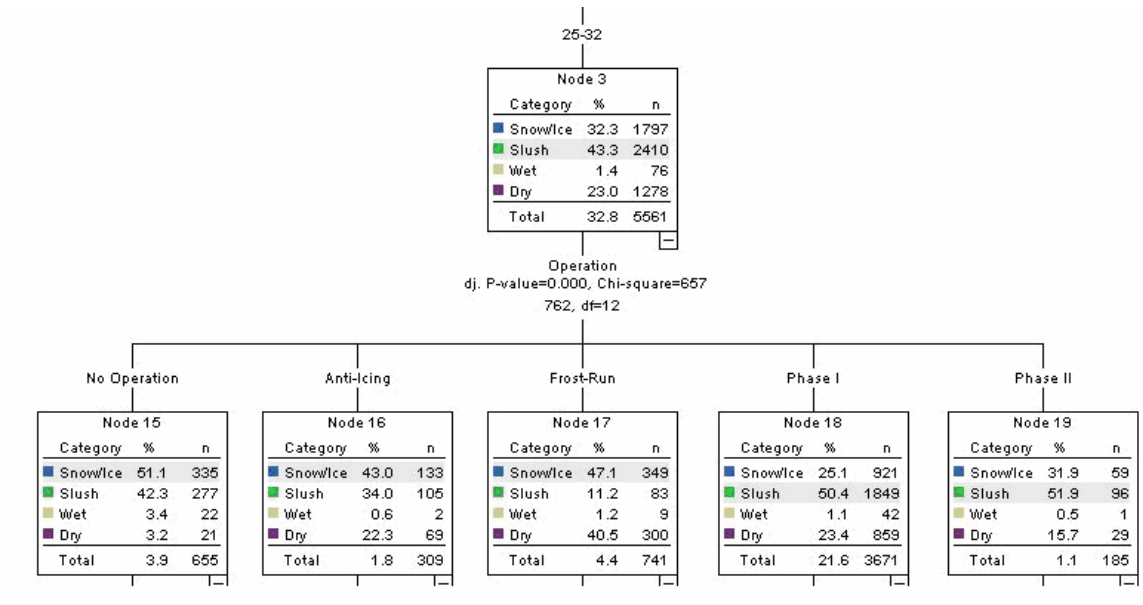

Figure V-2. Segmentation by OPERATION for the subgroup temperature 25°– 32°F

Consistent with the previous research, the general trend is that as temperature increases, the probability of snow/ice decreases, but comparing the temperature subgroup, less than or equal to 15°F with the temperature subgroup, 15°F to 25°F, higher percentages of snow/ice and slush are found in the higher temperature group. One reason is that very low road surface temperatures are almost always associated with lower precipitation rates, and as a result, there are lower percentages of undesirable road surface conditions (i.e. snow/ice, slush).

Important Split: Traffic

Traffic is shown to an important factor that influences road surface conditions across the various OPERATION stages. An example of this is shown in Figure V-3: For the temperature subgroup 15° to 25°F, OPERATION is further split by AADT category. Traffic level is shown to be an important factor for the anti-icing and phase II operation stages, but not for the phase I operation stage. The tree results tend to suggest that the higher the traffic volume, the more likely the road surface condition will be dry than snow/ice.

The regression tree result also suggests that effect of WIND depends on levels of WIND and TEMP; that the variable PLOW interacts with OPERATION and surface TEMP in its effect on the road surface condition; and at the same TEMP and WIND level, there appears to be an interaction between CHEM and the PLOW stages for the phase I and phase II but not for anti-icing and frost run subgroups.



Figure V-3 Segmentation by OPERATION and AADT category for the subgroup temperature 15°-25°F

The estimation accuracy of the regression tree is presented in Table V-3. The risk of estimation is quite high with a value of 0.31, indicating that using this tree alone to predict the road surface condition will result in only a 70% chance that the prediction is right. Clearly, this model is not optimal.

Table V-3. Risk Estimate of the Classification Tree

Actual Category / Predicted Category	Dry	Other	Wet	Snow/Ice	Chemical	Total
Dry	6499	413	1798	193	70	8973
Wet	374	74	720	35	42	1245
Snow/Ice W	356	81	8	698	142	1285
Chemical W	45	26	4	56	148	279
Total	7274	594	2530	982	402	11782

Risk Statistics

Risk Estimate 0.315481

SE of Risk Estimate 0.00428124

Summary of CHAID Findings

To improve the prediction accuracy, the results from the tree structure were used to construct a multinomial logistic regression model. The results from CHAID helped to determine the most important factors and interactions that should be considered in the model, but also provided important information regarding segmentations that should be used to split the sample to build different models. After running QUEST, C&RT and other algorithms and comparing those results to CHAID trees, it was decided to develop separate models for the three different OPERATION stages, even though TEMP as a variable provides the most distinct split. There are three reasons for this. First TEMP is a continuous variable, and splitting continuous predictor variables is associated with loss of information. Second, OPERATION interacts with several variables in its effect on the probability of road surface condition. For instance, the effect of WIND depends on different levels of WIND and TEMP and also different OPERATION stages. The effects of CHEMICAL and PLOW also depend on OPERATION. Thus to minimize the interactions that must be included, but still not bias the estimate, separate analyses were necessary for different OPERATION stages. Third and most importantly, while it is clear that PRECIPITATION will have a major impact on road surface condition, none of the tree result shows PRECIP as a significant predictor. The reason is the reliability of the precipitation record. The large percentage of zero value record (90.6%) and 7% missing data makes PRECIPITATION not a valid predictor. Thus OPERATION is needed as a rough proxy for precipitation (this will be discussed in detailed in the section of MLR results).

Results of MLR

Multinomial Logistic regressions were used to build a model to predict road surface conditions. In the model, not only the main effect of each influential factor was tested, but also the possible interactions identified in the CHAID were tested to determine statistical significance in the MLR procedure.

The predictors includes TEMP, WIND, and non-linear component WIND*WIND, BRINE*BRINE , and also interactions between TEMP and PLOW, TEMP and WIND, OPERATION and WIND, PLOW and CHEM, and finally PLOW and WIND. The non-linear component variables –WIND*WIND, BRINE*BRINE were added to the regression equation because the tree splits also tend to suggest that WIND and BRINE is non-linearly related to RSC. Interactions were tested by adding the cross-product variables (multiplying the two variables of interest) to the regression model and testing whether the cross-product term is statistically significant. If it was significant, the interaction was further explored by creating separate models for each level of the categorical variable, or splitting different levels of the continuous variable. Also for the categorical variables, different regroupings of these variables are tested.

With all the above considerations, the best performing models were selected as the final result. Finally models for the three operation stages were constructed. The final models exhibited overall chi-square test significance at the 0.0001 level, indicating that the final models outperform the null model. In addition the Pearson and Deviance goodness-of-fit statistics were above 0.5, suggesting that the models adequately fit the data. The pseudo r-square statistics (to a maximum of 1) of the model for Phase I

indicate that 56% of the variation is explained by the model (with the value of 0.56), and 51% for anti-icing, 64% for phase respectively.

The parameter estimate produced in the model quantifies the effect of each predictor. The results of the MLR for weather factors are shown in Table V-4 for the operation stage phase I and anti-icing; MLR results for Maintenance variables for Phase I are shown in Table V-5 and results for traffic variable are in Table V-6 for phase I and phase II respectively. For the ease of interpretation, the estimated coefficients provided were in exponential form, sometimes termed the odds ratio.

Odds ratio is the ratio of the odds of the probability of choosing one outcome category over the probability of choosing the reference category. If odds ratios are above 1 and are significant at 0.05 level (noted as *) then the model indicates an increase in the likelihood of that response category (dry, wet or slush) with respect to the reference category (snow/ice). Odds ratios less than 1 indicate a decrease in the likelihood of that response category. The coefficients for the continuous predictors answer the question, for a one unit change in the predictor variable, what is the predicted proportional change in the percentages of dry vs. the reference category – snow/ice.

Effect of Weather

The developed models indicate that both TEMP and WIND have statistically significant and strong effect on the possibilities of RSC, and gives the estimates of changes. Further, the results confirmed that effects of TEMP depend on OPERATIONS (PRECIP); effects of WIND depend on levels of WIND and TEMP; effects of the interaction of TEMP and WIND changes with the types of OPERATION. Thus a three

way interaction exists between WIND, TEMP, and OPERATION.

Table V-4 Effect of weather

	Dry		Wet		Slush	
Phase I	Estimate	95%CI	Estimate	95%CI	Estimate	95%CI
TEMP	1.052*	(1.043, 1.060)	1.296*	(1.276, 1.315)	1.01*	(1.003, 1.018)
WIND	0.886*	(0.851, 0.923)	0.948	(0.868, 1.036)	0.982	(0.948, 1.019)
WIND*WIND	0.984*	(0.978, 0.989)	1.009	(0.999, 1.020)	0.994*	(0.990, 0.999)
TEMP*WIND	1.005*	(1.003, 1.007)	1.003*	(1.001, 1.006)	1.002*	(1.000, 1.003)
Anti-icing						
TEMP	0.917	(0.848, 1.007)	2.558*	(1.501, 4.360)	1.017	(0.980, 1.056)
WIND	0.929	(0.857, 1.008)	0.074*	(0.009, 0.639)	1.093*	(1.015, 1.177)
WIND*WIND	1.015*	(1.000, 1.031)	0.507*	(0.322, 0.796)	1.031*	(1.016, 1.047)
TEMP*WIND	0.983*	(0.971, 0.995)	1.784*	(1.164, 2.734)	1.031*	(1.013, 1.049)

* indicates odds ratio above 1 and are significant at 0.05 level

Effect of Temperature

In Phase I as shown in Table V-4, the odds ratio for the temperature variable is 1.052 for dry, which suggests that for a one unit increase in the variable RSC, the odds of the RSC being dry rather than snow/ice are expected to increase by 1.052 . In other words, the road surface will be 5.2% more likely to be dry than snow/ice, similarly, the road surface is 29.6% more likely to be wet, and 1 % more likely to be slush than snow/ice with each additional one unit increase in TEMP. As previous research indicated that temperature is positively related to the road surface conditions, the results confirms that the increase in temperature is associated with rapid increase in possibility of wet; moderately increase in dry, very slightly increase in possibility of slush, and overall decrease in the possibility of snow/ice.

It is also of interest to compare the coefficients for TEMP in phase I to those in anti-icing. There are noticeable changes in the coefficients: In the anti-icing phase, TEMP

is not a significant predictor to differentiate dry from snow/ice, or slush from snow/ice. However, TEMP has a statistically significant and strong effect on the possibility of wet. With one F increase in TEMP, the road surface is 156% ((2.558-1)*100%) more likely to be wet than snow/ice. Since the coefficients are different across the OPERATION stages, it indicates that surface temperature has differential effect for "Before Precipitation" and "During Precipitation". Thus it confirms that TEMP interacts with PRECIP in its effect on the possibilities of road surface conditions.

Effect of WIND

The MLR test results confirm that the effect of WIND on road surface conditions depends on levels of WIND and TEMP. For the ease of interpretation, first we use the effect of WIND at TEMP 26 ^{o}F in phase I as an example (the centered TEMP variable has the value of zero, because the average of TEMP is 26 ^{o}F). Then the total effect of wind can be expressed as:

$$P(Dry)/P(Snow/Ice) = \exp(a + bX + cZ) = \exp(a) * \exp(b)^{X} * \exp(c)^{Z}$$
$$= (0.886)^{WIND} * (0.984)^{WIND*WIND}$$

The odds for the WIND variable are less than 1 and significant at 0.05 level(marked with * in the table), which suggests as a general trend - with one MPH increase in WIND speed, the Road Surface condition will be less likely to be dry than snow/ice. The non-linear component WIND*WIND is also significant, which indicates that the downward trend is also non-linear, and thus the likelihood of dry is nonlinearly related to WIND.

In a similar manner to the variation with TEMP, the WIND variable is centered at 9 mph, and thus the non-linearity has a critical point at (9-0.886 = 8.1mph). It means when surface temperature is at 26°F, before wind speed reach 8.1 mph, with one MPH increase in wind speed, the possibility of dry will increase slightly, about (0.86+0.984(WIND-9)) %. However, once WIND exceeds 8.1 mph, as wind speed increases further, the possibility of dry as a road surface condition will decrease quickly.

The multiplication term WIND*TEMP is significant at the 0.05 level. It confirms that WIND and TEMP do interact in their effect on the possibility of the road surface condition. For example, during phase I operations, at a surface temperature of 15°F, with one mph increase in wind speed, the possibility of dry would be further reduced by (1.005^11)*100% -1=5.6% compared to the reduction in likelihood at a surface temperature of 26°F. This result confirms that wind is a more severe problem at lower temperatures. This relationship is shown in Figure V-4 below.

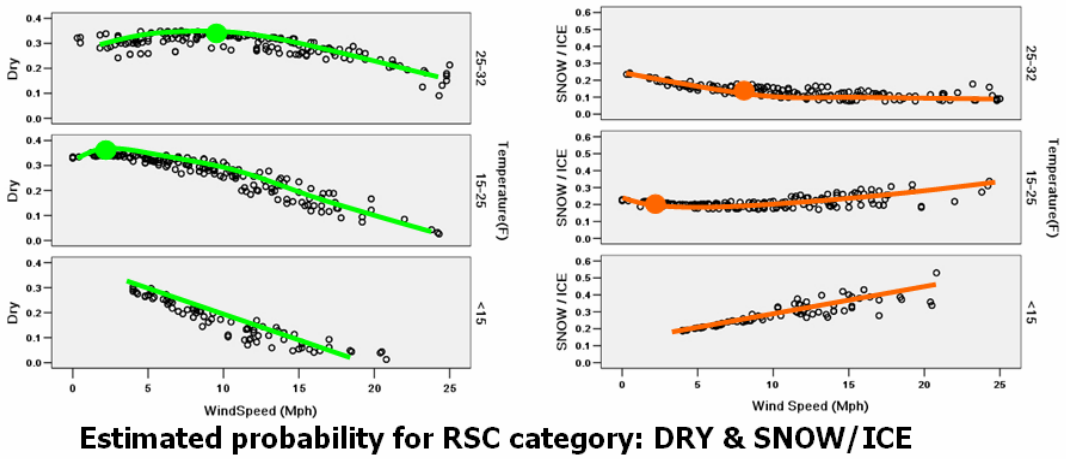

Figure V-4. Effect of Wind on RSC depends on levels of Wind and temperature

The odds ratio for the TEMP*WIND variable changes with the OPERATION variable: 1.005* in Phase I, compared with 0.983 in anti-icing mode. This suggests that the effect of the interaction of TEMP and WIND changes with the type of OPERATION. This strongly suggests a` three way interaction between TEMP, WIND and PRECIP.

Effect of Maintenance

In the same model, when the effects of weather variables have been controlled, the effects of maintenance variables were quantified. The likelihood-ratio tests confirm that PLOW, CHEM and the interaction between them are statistically significant in differentiating the likelihood of the road surface conditions being snow/ice in phase I and phase II. To further explore these interactions, different models were developed for the plow or not plow groups.

Table V-5 Effect of Maintenance at Three Operations Stages

Phase I Operation		Dry		Wet		Slush	
PLOW (Yes/No)		No	Yes	No	Yes	No	Yes
Traffic	AADT<5000 vs. AADT<5000	2.032*	0.656*	5.255*	1.558*	3.653*	1.543*
	Volume	1.001*	1	1.001*	1	1.001*	0.999*
CHEM (a)	Brine-Rate	1.038*	0.966*	1.005	0.977	1.015	0.972*
	Brine-Rate*Brine-Rate	0.993*	1.004*	0.998	0.998*	0.999	1
	Temperature*Brine-Rate	0.993*	1.001	0.995	1.006*	1.002*	1.004*
CHEM (b)	Liquid CaCl2 vs. Granular Salt	0.37*	1.38*	0.17	0.84	0.59*	0.88
	Liqiuid NaCl vs. Granular Salt	0.87	0.92	0.08	0.53	1.04	1.16
	Liquid CaCl2 * Temp_Cent	0.99	1.11*	1.35	1.02	1.03	1.06*
	Liqiuid NaCl * Temp_Cent	1.01	0.97*	1.86*	1.23	0.97*	1.01

* indicates odds ratio above 1 and are significant at 0.05 level

Effect of Plow

In PHASE I, the likelihood ratio tests show that PLOW is a significant predictor of the road surface condition probabilities. The odds for the PLOW variable suggest that if there is no PLOW action during the previous hour, the road surface is 53% less likely

to be DRY than if PLOW action is performed, and 119% more likely to be slush than if PLOW action is performed after other variables are controlled for. It is reasonable to get these results, because plowing action will easily remove packed snow or slush from road. After the mechanical removal, if there is no more precipitation, the road surface is more likely to be dry; however, there are situations when the temperature is low, after the plowing of snow, when a very thin layer of snow that is left after maintenance will change to ice.

When chemical is applied, but plowing action is not performed, the melted snow will take the form of slush and thus there is almost no possibility of road surface being dry under these operational conditions.

To further explore these interactions, separate models were developed for the two groups of data: plow or plow_not. The CHEM effect was tested based on this split. As expected, the odds ratios are different for these two groups (plow vs. no plow). This indicates that brine rate has different effects on road surface condition for plow and non-plow conditions. These different effects mean that the regression coefficients associated with the possibility of the road being snow/ice will be different for the two groups if separate regressions are conducted for plow and non-plow conditions.

Effect of Chemical

After checking with the frequency of each variable, it was determined that brine rates should be re-grouped as brine rate less than 50 gallons per lane mile, and 50 or more gallons per lane mile. Therefore there are four categories for the variable CHEM: Granular Salt, and $CaCl_2$ solution, Brine less than 50 and Brine 50+. For the variable

CHEM, GRANULAR SALT is chosen as the comparison group (sometimes termed as reference group). For the reason that across the OPERATION stage, GRANULAR SALT has a relatively large sample size for each subgroup thus making the comparison valid. Because the probability of the reference group is the denominator for calculating the odds ratio, if any of the other categories were used as the reference group, it is possible that there would be no observations for that category, making the denominator zero and the comparison invalid.

Compared with the roads that were treated with dry salt, those that received no chemical treatment were significant less likely to have slushy road surface conditions than snow/ice and those with brine treatment were significantly more likely to have slushy than snow/ice. Alternatively, the model can isolate only those instances in which brine was used. The exact application rate of brine is recorded, so it can be treated as a continuous variable.

BRINE_RATE was found to be significant. For example, the road treated with an brine application rate of lower than 30 gallons/lane mile was significantly more likely to be dry than snow/ice covered, and those that received a BRINE_RATE of 50 gallons per lane mile and over were significantly less likely to be Dry than snow/Ice compared with the roads treated with 40 gallons/lane mile. A one unit increase in LIQUID_RATE results in1.5 times more likelihood of slush than snow/ice. It is worth nothing here that similar to the interaction between VOLUME and PLOW, and between PLOW and CHEMICAL, there is an interaction between BRINE RATE and PLOW, as well as BRINE RATE with VOLUME. For example, after all the other variables are controlled, a higher

BRINE_RATE and high traffic volume tend to result in a slight increase in the probability of snow/ice rather than slush. Also, when there is heavy traffic volume, as liquid rate increases, together with heavier traffic volume on the road, the RSC is more likely to be dry than snow/ice.

Effect of Traffic

The effect of traffic has shown to be interact with PLOW and OPERATION. As shown in table V-6. During precipitation (in Phase I), when PLOW is not used, heavily traveled roads would be much more likely to be dry (203% times likely), wet (525%), or slush (365%), compared with a low traffic road.

In comparison, when plow has occurred in the previous hour, the road surface condition of a heavily traveled road is more likely to be wet (150%) and slush (154%) rather than snow/Ice, but also has a higher risk of Snow/Ice (36%) when compared with a low volume road.

This suggests that generally the heavily traveled roads have better road surface conditions at the same weather condition and maintenance operations than the low traffic road. However, when there is a low amount of snow on the road (no precipitation or during precipitation and after plowing), the heavily traveled road has a higher risk of Snow/Ice rather than dry compare to the low traffic road.

Table V-6 Effect of Traffic Volume

AADT>5000 vs. AADT<5000	Dry		Wet		Slush	
PhaseI	2.032*	0.656*	5.255*	1.558*	3.653*	1.543*
Phase II	2.452*	0.259*	/	/	1.08	0.665

Prediction Ability

Using the models developed above, it is possible to estimate each of the road surface classifications' probability. With the input of the previous hours' weather information and maintenance procedures, the models output the probability of each of the four types of road surface conditions for the next hour. Conventionally, for each case, the predicted road surface type is assigned as the category with the highest model-predicted probability. For instance, during precipitation (at Phase I operation stage) when the surface temperature is 27°F, wind speed is 12.8 mph, and if plowing is not performed, the next hours' road surface probability of being dry is 46%, being wet is 7% and being snow/ice is 30%. In this circumstance, the model prediction is given as indicating that the road surface is more likely to be Dry than anything else.

Table V-7. Prediction Results of Maintenance Actions Based on the MLR Model

Operation		Anti-Icing	Anti-Icing	Phase I	Phase I	Phase I	Phase I	Phase II	Phase II
Surface Temp (°F)		9.8	26.9	10	14	11.7	36.8	10	14.8
Wind Speed (Mph)		20	12.8	16	14.7	4.8	13.6	9.8	6
Plow(Yes/No)		No	No	Yes	Yes	Yes	Yes	No	No
Chemical Type		Brine	Brine	Salt	No Chemical	Brine	Brine	Salt	Salt
Liquid Rate(Kg/Lane*km)		40	60	/	/	50	50	/	/
AADT		<=5000	>5000	<=5000	<=5000	>=5000	>=5000	<=5000	<=5000
Road Class		1	1	2	2	1	1	2	2
Volume (vehicle/hr)		150	670	91	65	433	1053	83	115
Estimated RSC Probability	Dry	27.91%	46.25%	4.12%	11.31%	41.04%	36.18%	47.53%	33.34%
	Wet	1.61%	7.10%	0.08%	0.47%	0.01%	36.72%	0.00%	0.00%
	Snow/Ice	40.27%	29.64%	43.04%	30.59%	25.34%	8.11%	23.96%	21.61%
	Slush	30.20%	17.01%	52.76%	57.63%	33.61%	18.99%	28.51%	45.04%
Predicted RSC		Snow/Ice	Dry	Slush	Slush	Dry	Wet	Dry	Slush
Observed RSC		Snow/Ice	Dry	Slush	Snow/Ice	Dry	Wet	Dry	Slush

Road Class: 1. Interstate; 2. Primary

CHAPTER VI

EFFECTS OF WEATHER AND MAINTENANCE ON MOBILITY – STRUCTURAL EQUATION MODELING

Introduction

Previous literatures do suggest that weather factors are all associated with different levels of reduction in speed and volume (See Chapter Π for more details). However, there are no studies that quantify the influence of types and levels of maintenance methods on speed and volume. Lack of the studies in the area of winter highway maintenance make the evaluation of maintenance outcome obscure to road users and maintenance agencies, and makes the process of meeting the goals of mobility more difficult.

Thus the purpose of this Chapter is to quantify the relationship between weather, maintenance and traffic: how a variety of weather conditions and maintenance operations directly and indirectly influence traffic volume and speed. In particular, this chapter addresses the question of whether effects of weather and maintenance in nature are different across different road characters and traffic conditions: Interstate highways and primary roads with different levels of AADT and speed limit.

While weather and maintenance actions have a clear effect on road surface conditions as results in Chapter V indicated, it is expected that they also have indirect effects on mobility through the road surface conditions, as well as direct effects as

represent graphically in Figure VI-1. An example of the direct effect of winter maintenance on mobility is that plowing the road will tend to slow down traffic on an interstate highway, since plows do not operate at typical interstate speeds. Examples of the direct effects of weather on traveling speed are: Drivers may adjust to the undesirable weather conditions by reducing their driving speed, such as under conditions when precipitation reduces visibility, or when strong wind reduces vehicle stability. However, in addition to these direct effects of weather and maintenance on vehicle speed, it is necessary to consider the indirect benefits of maintenance actions on mobility through improved road surface conditions. In other words, by plowing and applying chemicals and abrasives, the road surface condition will likely be improved. This improved condition will likely result in increased mobility.

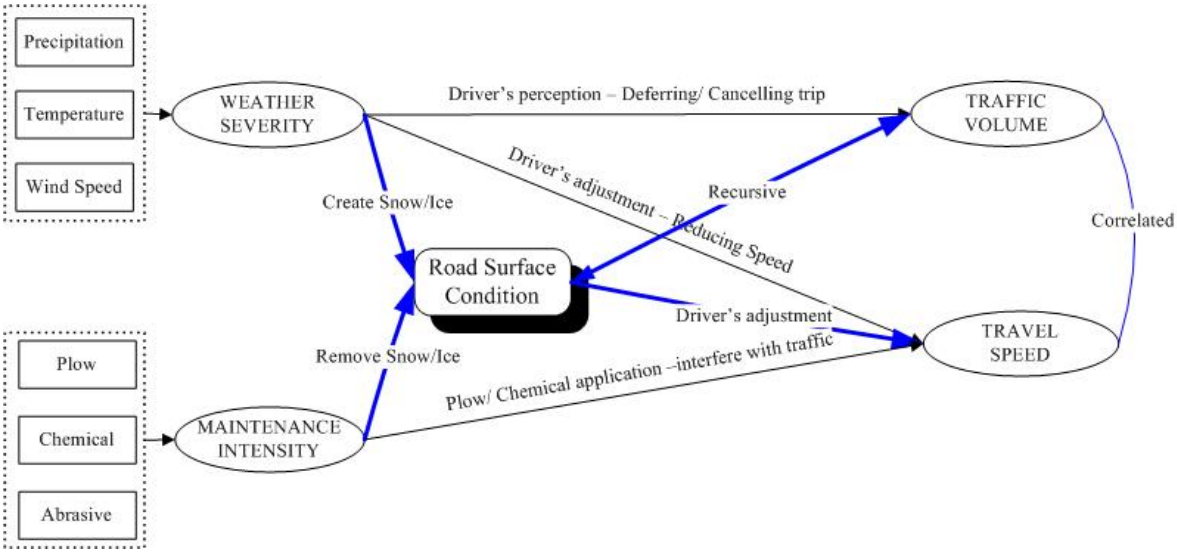

Figure VI-1. Weather and maintenance effects on mobility

By using Structural Equation Modeling (SEM) the direct and indirect effects of weather and maintenance actions on mobility have been quantified in this chapter. The model uses road surface condition as an intermediate variable. Because the mediator is the categorical variable, and various maintenance variables are categorical, a particular type of SEM, termed Categorical Variable Methodology (CVM), was employed in dealing with the non-normal and ordinal data in this model. Also multiple group analysis in SEM was applied to determine whether the nature of influences of weather and maintenance on mobility is different across different road characteristics and traffic specifications.

Understanding the effects of winter maintenance operations using structural equation models could offer significant advantages for winter highway maintenance decision making. For instance, with understanding of how performing plowing and applying chemicals can increase speed during the hour of a winter precipitation, decision makes can better deploy maintenance operations according to pre-designed mobility goals. Also comparison of the effects between different highway groups could assist maintenance decision makers to prioritize the maintenance routes under the resource constraints that are faced.

Method

To study the effects of maintenance on mobility, it is possible to apply the multiple regression analyses by including weather factors, and road surface conditions all as the control variables in the models. However there are two particular reasons that such an analysis requires more advanced techniques than multiple regression analysis.

First, the nature of relationships between these variables presents severe multicolinearity problems for the assumption of the regression analysis. Almost inevitably, the winter maintenance actions and weather factors are inter-correlated, since according to winter maintenance theory, most maintenance actions vary according to different weather events, presented or forecasted. Also, depending on the maintenance policy, we would expect that the various maintenance methods performed would be correlated. For instance, higher application rates (or a better freezing point depressant) are recommended for low temperature-storm situations; therefore it is likely that we will find that temperature is associated with chemical application rate or chemical choice. Second, the relationships between weather, maintenance and road surface condition can't be revealed. As we presented in Figure VI-1., the presence of direct and indirect effects makes quantifying the maintenance impact on speed and volume complex. Lack of such understanding creates difficulties in selecting the optimum maintenance strategies and performing operations to fight with winter storms.

General Description of the SEM

For the above reasons, SEM (Structure equation modeling) has been chosen to facilitate analysis. Structural equation modeling (SEM) is a method similar to multiple regressions, but may be used as a more powerful alternative to multiple regression, path analysis, factor analysis, time series analysis, and analysis of covariance. SEM can be viewed as "an extension of the general linear model (GLM) of which multiple regression

is a part[6]". Also SEM has advantages over the general linear model because it can handle inaccurate input data, a capability the GLM lacks. Further, it can model the direct and indirect relationships between variables, and is more effective at resolving problems of multicollinearity. Put simply, SEM can be understood as several models that depict the relationships between variables optimized simultaneously.

SEM as a powerful data analysis tool has strict assumptions. The popular normal theory (NT) estimators (maximum likelihood and generalized least square) used in SEM require the following four assumptions (Bentler and Dudgeon 1996, Bollen and Stine 1992): Independent observations, large sample size, correctly specified model, and continuous and multivariate normally distributed data. Since violation of the assumptions can produce biased results in terms of model fit, parameter estimate and significance test (Austin and Calderon 1996, Tremblay and Gardner 1996), the data were checked to determine if they met these assumptions. Preliminary analyses suggest that the presence of ordinal variables and also non-normal continuous variables used in the model violated the multivariate normality assumption. Moreover, the presence of different groups imposed particular challenges to the SEM. To address these problems, the method of Categorical Variable Methodology (CVM) and the multiple-group analyses of SEM were employed.

Categorical Variable Methodology (CVM)

---

6 Retrieved from: http://www2.chass.ncsu.edu/garson/pa765/structur.htm

In this study, not only are most of the maintenance variables to be modeled ordered categorical variables, but also the endogenous variable – Road Surface Condition (RSC) is categorical. Even though sometimes researchers treat ordinal data as if continuous in SEM, not only is bias present when ignoring the nature of the data, but also doing this can pose a great difficulty in the interpretation of data in the model. First, the inherently assumed equal distance between categories is not reflective of the true population. For instance, the record of Road Surface Conditions (RSC) provided by Iowa Department of Transportation is an ordinal variable, with four categories: Dry, Wet, Snow/Ice covered, or With Chemical. If we treats the ordinal variables RSC as continuous, by assigning value 1 to 4 to from DRY to With Chemical categories, we inherently assumed when the road condition changed from Dry to Wet or from Wet to Snow, the impact of changes in RSC on traveling speed are the same. Second, ignoring the categorical nature of the variables, correlations between them are attenuated, and the fewer categories, the more severe the attenuation (Babakus, Ferguson and Joreskog 1987).

Categorical Variable Methodology (CVM) was recommended by Browne (1984) and Muthen (1985) when modeling non-normal and ordinal data. In the first step, an Asymptotically Distribution-Free (ADF) estimator was used in CVM. Unlike the ML estimator, ADF makes no assumption of normality (Browne 1984). After that an underlying continuous latent response variable was assumed for each ordinal variable and latent correlations were estimated to represent the theoretical relations; and then polychoric correlations were estimated instead of using more usual Pearson correlation

(Muthen 1985). This strategy is explained below, using the covariance between road surface condition and chemical application as an example.

First, a non-linear function relates y (the ordinal variable, such as road surface condition) to y* (an underlying continuous latent response variable, which can be understood as the slipperiness of the road surface). Here road surface condition is treated as an ordinal variable is based on the previous findings that from Dry to ICY, the road surface friction value is decreasing (the road surface is more slippery)(Leppannen, 2001). Similarly, we can assume an underlying variable for the chemical application.

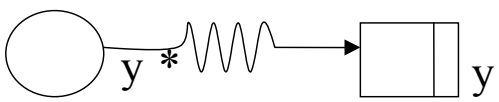

$$y = \begin{cases} 1,(Dry) & if \quad y^* \le \tau_1 \\ 2,(Wet) & if \quad \tau_1 < y^* \le \tau_2 \\ 3,(Snow/Ice) & if \quad \tau_2 < y^* \le \tau_3 \\ 4,(With \quad Chemical) & if \quad \tau_1 < y^* > \tau_3 \end{cases}$$

where τ_i = thresholds for entering categories. Then τ_i were calculated using

$$\tau_i = \Phi^{-1}\left(\sum_{k=1}^{i} \frac{N_k}{N}\right), \text{ i = 1, 2, …, c-1}$$

where $\Phi^{-1}(.)$ = the inverse of the standard normal distribution function

c = number of categories

N_k = number in kth category

As such, the polychoric correlations can be estimated for the underlying continuous variables. As illustrated in Figure VI-2.

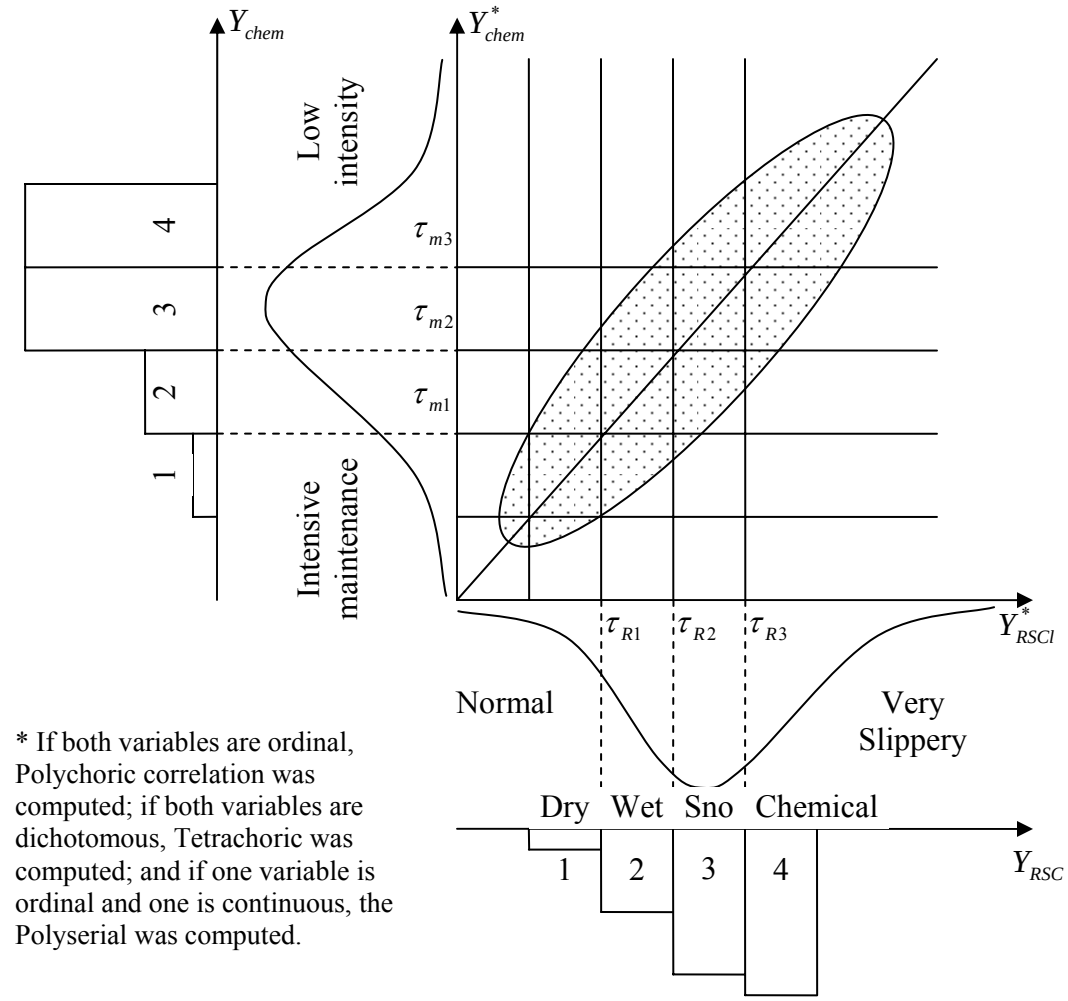

* If both variables are ordinal, Polychoric correlation was computed; if both variables are dichotomous, Tetrachoric was computed; and if one variable is ordinal and one is continuous, the Polyserial was computed.

Figure VI-2. Polychoric correlation between the underlying latent variables of the ordinal variables

PRELIS (Joreskog and Sorbom 2004) will use maximum likelihood to estimate all possible correlations and then assemble into the polychoric correlation matrix ($\hat{\Sigma}^*$). Then ADF estimator was employed, as illustrated in the following equation.

$$F_{WLS} = [\,\widehat{\rho} - \boldsymbol{\sigma}(\theta)]'\,\mathbf{W}^{-1}[\,\widehat{\rho} - \boldsymbol{\sigma}(\theta)]$$

where $\hat{\rho}$ = vector of ½(p+q)(p+q+1) elements containing the non-redundant polychoric, polyserial, and Pearson correlations among all pairs in **x*** and **y***.

$\boldsymbol{\sigma}(\theta)$ = vector of ½(p+q)(p+q+1) elements corresponding to $\boldsymbol{\Sigma}(\theta)$

W = weight matrix, optimal **W** is asymptotic covariance matrix.

The multiple-group Analyses of SEM

The data property in our analysis requires that SEM be conducted in multiple groups for the following two reasons. The primary reason is that previous literatures suggested the existence of interaction effects of adverse weather with Light, Urban/Rural, Road Class etc. on speed and volume (Hanbali, 1994; Liang, 1998; Padget, 2001; Knapp and Thomas, 2001). Similarly, we would suspect that effect of winter maintenance actions and road surface conditions also interacts with those variables in their effects on speed and volume. Normally there are two ways in dealing with interactions in SEM: either by including created interaction variables in the structural model or by modeling the data in subgroups. More importantly, the homogeneity test[7] of the complete set of observation failed in the preliminary analysis, suggesting data have to be modeled in multiple groups in order to meet the homogeneity rule of the variable, otherwise structural equation models can produce misleading results. If we develop separate models by sites, we no longer have the problem of violating the homogeneity. However the models do not have much implication or application use for other sites in the state of

[7] homogeneity of the variable: the variance of the variable is due to random errors rather than some systematic reason

Iowa that haven't been sampled. Thus, three variables used in our analysis to capture the characteristics of the basic road conditions: ROAD CLASS, SPEED LIMIT, AADT, and also included Time of the day to capture the traffic flow characteristics.

Data Preparation

The research database includes 4 years of hourly detector data, comprising roughly 11 million records. Traffic volume and speed data are from 22 ATRs (Automatic traffic record) in the state of the Iowa. The road surface condition data is from 18 RWIS (Road weather information system) stations that are selected within 10 miles distance of ATRs, also on the same Highways as the ATR. Because the road surface conditions may vary over short distance (Andrey & Olley 1990, Gustavsson 1995) The atmospheric data are from 11 ASOS (Automated Surface Observing System)/ AWOS (Automated Weather Observing System) stations within 10 miles distance of ATRs. The selection of a 10-mile maximum separation was tested by examing 18 different sites, treated as 9 pairs. In these pairs, distance between sensors varies from 3 to 21 miles. Correlation of temperature, wind speed and visibility (especially the later two) diminished significantly for separations above 10 miles. For separations of 10 miles or less, temperature correlations were 0.97 to 0.99, while wind speed and visibility were 0.76 to 0.89. The maintenance data used in this analysis are taken from the winter highway maintenance garage log files. Maintenance data were merged into the data set in a similar way as discussed in the previous chapter. After the sites selected, weather data and traffic data were merged by the criteria of the same hour at the same day of the same year. The basic sites' traffic information is shown in Table VI-1.

Table VI-1. Sites Selection and Data Integration

ATRID	M-LOS	Speed Limit (mph)	Urban/ Rural	AADT	Road Class	ATR HWY	Total count	Maintenance (% of total)
AL1173	A	65	Rural	10K+	Interstate	I-80	21644	4
AL1177	A	65	Rural	10K+	Interstate	I-80	21796	4
WI1110	A	65	Rural	10K+	Interstate	I-80	47610	5
BE7050	A	55	Urban	10K+	Interstate	I-74	45522	3
AT1150	A	65	Rural	5-10K	Interstate	I-80	47694	6
BR1130	A	65	Rural	5-10K	Interstate	I-380	25162	5
HO1000	A	65	Rural	5-10K	Interstate	I-29	46862	5
JE1040	A	65	Rural	5-10K	Interstate	I-35	42878	5
LE1190	A	65	Rural	5-10K	Interstate	I-80	32820	2
ON1050	A	65	Rural	5-10K	Interstate	I-29	10740	4
SH1100	A	65	Rural	5-10K	Interstate	I-80	48714	5
PA1020	A	65	Rural	1-5K	Interstate	I-29	39110	4
AF2160	B	55	Rural	1-5K	Primary	US 34/169	47766	4
AL2070	B	55	Rural	1-5K	Primary	US 18	46756	5
OS2190	B	55	Rural	1-5K	Primary	US 34	46984	4
JE2450	B	65	Rural	1-5K	Primary	US 20	28382	5
WE2470	B	65	Rural	1-5K	Primary	US 20	45342	5
PO2500	B	65	Rural	5-10K	Primary	US 65	34070	4
WE8160	B	55	Urban	5-10K	Primary	US 34	8912	2
SC2330	C	55	Rural	<1K	Primary	IA 110	45322	5
WI2300	C	55	Rural	<1K	Primary	US 169	46068	4
SI2400	C	55	Rural	<1K	Primary	IA 2	37504	4

Extreme values were checked because the casual models can be very sensitive to the unusual observations. However, simply delete the extreme or influential values might overlook the fact that some of these outlier are represents some unique situations. Thus

we identified the outliers and removed those observations only if we have justified reasons. In an example, 42 cases recorded that speed is zero. We looked through those observations case by case to check if traffic volume were recorded as 0 as well, or if any crashes happened during that hour. If either condition satisfied, the observations were removed from records.

Variables Selection

The prerequisite of SEM is to formulate the models to be tested based on strict theory. Analytical methods itself can't uncover the model. Our research questions and the understanding of the field determine the construct of the theoretical model and the variables of interests. In this study, we are interested in what precepts of maintenance are critical in understanding the nature of effects, and how the results could be used helping agencies in improving winter maintenance operations. For these reasons, primarily variables must be selected to represent different dimensions of influence. In addition, confounding factors need to be considered as much as possible in order to make unbiased estimates.

As indicated in the literature, there are a variety of weather and maintenance indicators that could have potential influence upon speed and volume. In particular, maintenance garages keep record of a variety of variables as presented in Table VI-2. Thus prior to constructing the model, the selection of the representative weather and maintenance indicators was first conducted based on previous literature and the data analyses.

Table VI-2. Maintenances Records from Maintenance Log

Variable Name	Variable type	Variable Categories / Scale
Operation	Categorical	Anti-icing, Frost-Run, Phase I, Phase II
Maintenance	Categorical	Maintenance, No Maintenance
Chemical type	Categorical	Brine, Salt, CaCl2
Liquid rate	Continuous	Gallons/Lane mile
Granular rate	Continuous	Gallons/ lane mile
Plowing	Categorical	Plow, No plow
Ice-blading	Categorical	Ice-blading, No Ice-blading
Material	Categorical	Sand, Salt, Sand/Salt Mix
Rotate snow blower	Categorical	Rotating, No rotating

Factor analysis (FA) was applied to facilitate the selections of weather variables. The factor analysis identifies those variables that are sharing the common construct, and only one of those variables sharing the same construct was selected to simplify the problem. For example, with road surface temperature included, air temperature and dew point temperature are excluded, since they were found to be highly correlated with surface temperature. Three selected weather factors are TEMPERATURE, WIND, and PRECIPITATION. TEMPERATURE is the measure of the road surface temperature, measured in F. WIND is the measure of the wind speed, in mph; PRECIPITATION is the measure of the precipitation rate, measured in inches/hr.

Categorical Principle Component Analysis (CAPCA) was conducted to facilitate the selection of maintenance factors out of 9 maintenance measurements (most of them are categorical variables). Merging and Regrouping of the variables were conducted prior to the analysis. The included maintenance variables are: OPERATION and CHEMICAL (BRINE-RATE), PLOW_NOT (PLOW), and SAND. The variables inside the parenthesis

indicate another coding or representation of the same variable. The results of CAPCA analyses suggest that PLOW and CHEMICAL represent two distinct dimensions of maintenance operations. SAND application is related to the CHEMICAL choice. SAND was normally applied with granular SALT or CACL2 solution. The results also suggest that PLOW is moderately correlated with OPERATION. It can be easily understood that in ANTI-ICING and FROST RUN, no plow is used, while with Phase I operations, the plow is used intensively, and in Phase II, the plow is used less frequently than in Phase I. Because OPERATION also contains other important maintenance information, it was retained as well.

Result and Analysis

For the illustration, we first considered a sub-set of the data consisting of traffic on the Non-peak hour during the day. Also to quantify the maintenance effect, the measure of speed and volume were taken after the hour that maintenance operations were performed. As explained in the method section, the underlying latent continuous variables were assumed for the categorical variables used in the analysis and for each latent continuous variable, the thresholds for entering categories were generated. PRELIS was used to compute the polychoric and asymptotic covariance matrices. Then Weighted Least Squares (WLS) were used to estimate the fit of the model. The structure model provides an overall acceptable fit as indicated by various fit indices: the RMSA is 0.062 RMSEA(The root mean square error of approximation) less or equal to 0.06 indicates an acceptable fit.) The NNFI(Non-normed Fit Index) and IFI(Incremental fit index) for this model is 0.951 and 0.972 respectively. (For both NNFI and IFI values above both above

0.9 indicates a good fit.). Further, even the chi-square test is significant (Chi-square = 33.96, df= 7, P-value= 0.0002), which is reasonable since a very large sample was used to fit the model (sample size more than 1,769 for each tested subgroup), which created excess power and resulted in easily detectable differences between the observed and implied covariance matrix.

Given that the model fit the data well, as described above, as a first step, the relative importance of variables were compared. Because the coefficient estimates of various weather and maintenance measurement are affected by the different scales being used, the standardized path coefficient estimates were used to facilitate the comparison, as presented in Figure VI-3. The standardized coefficient can be interpreted as, for a standard deviation increase in the predictor variable, the increase in the response variable's standard deviation is the same as the estimated coefficient.

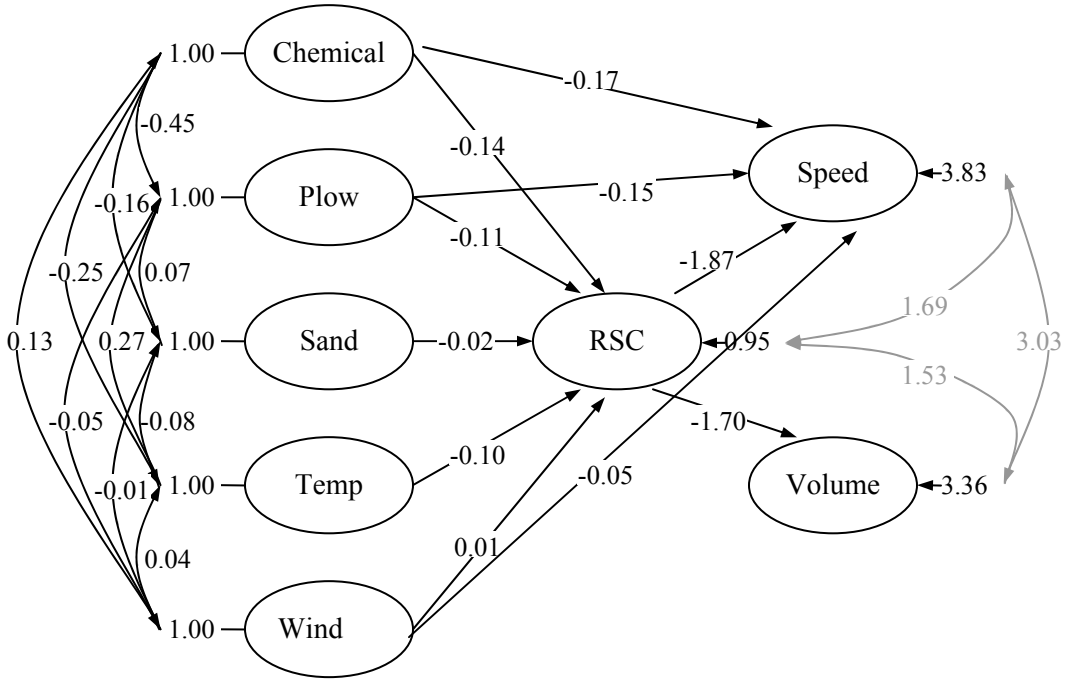

Figure VI-3. Standardized solution of the structural model of effects of weather and maintenance on traffic mobility

Strength of Influence of the Variables

First, the statistically significant correlations between various maintenance and weather variables were confirmed. Not surprisingly, we see that the influences of PLOW action (-0.11) and CHEMICAL application (-0.14) on road surface conditions are much larger than the influence of SAND application (-0.02). Also Road surface temperature (-0.10) has as much greater influence on road surface condition than the influence of wind speed (0.01). For example, for a unit change, a standard deviation decrease in road surface temperature produced a roughly 10% standard deviation decrease in road surface slipperiness during a winter precipitation.

Direct and Indirect Relationships

Further, the indirect effect and the total effect can be derived from the path coefficients. For instance, the indirect effect of TEMP on SPEED intermediated through road surface condition is 0.187 = (-0.10)*(-1.87). It means a unit increase in road surface temperature is associated with 19% standard deviation increase in traveling speed. Since TEMP has no direct effect on SPEED, thus the total effect of TEMP on SPEED is the same as the indirect effect. Similarly, the indirect effect of PLOW on SPEED is 0.2057 = (-0.11)*(-1.87), and the direct effect of PLOW on SPEED is -0.15. The total effect of PLOW on SPEED is the sum of the direct and indirect effect, which is 0.0557. Similarly the total effect of CHEMICAL is 0.092. Thus it is concluded that even though during the hour that the maintenance operations are performed, vehicles driving behind trucks probably are slowed down about 15%~17% standard deviation of speed, the improved

road surface friction after the maintenance operation more than compensated for the temporary reduction in speed.

Associations between Maintenance and Weather Variables

Considering associations between maintenance methods and weather factors, the correlation between the maintenance and weather variables is freed, to allow them to be correlated. As was speculated earlier, there are different levels of association between maintenance and weather factors. Notably, the associations between CHEMICAL and PLOW (-0.45), between CHEMICAL and TEMP (-0.25), between PLOW and TEMP (0.27) are quite strong compared to associations between other variables. The sign of the associations indicate that when large amount of chemical is applied, it is less likely that an ice-blade is used at the same time; similarly, when the road surface temperature is higher, it is less likely that large amount of chemical is applied.

Multiple Groups

In order to compare if the nature of influence of maintenance is different across groups, subgroups of data were created using the variables Operational stage: Time of the day (Dawn, morning peak, day, afternoon peak and night), ROAD CLASS (Interstate / Primary), AADT (10k+, 5k-10k, 1k-5k, <1k), and SPEED LIMIT (55mph/65mph). These classifications make different subgroups for comparison. These following charts showed from Figure VI-4 to VI-11 give graphic displays of the interrelationships between those variables. If not specified separately, the following comparisons are all made during a storm event with maintenance operations performed, road surface temperature ranging from 15F to 25 F and wind speed 2 to 8 mph and visibility ranging from 2 mile to 7 mile.

AADT

Primary highways with speed limit 55mph, but with different AADT (<1K Vs. 1~5K) were used as an example of the comparison.

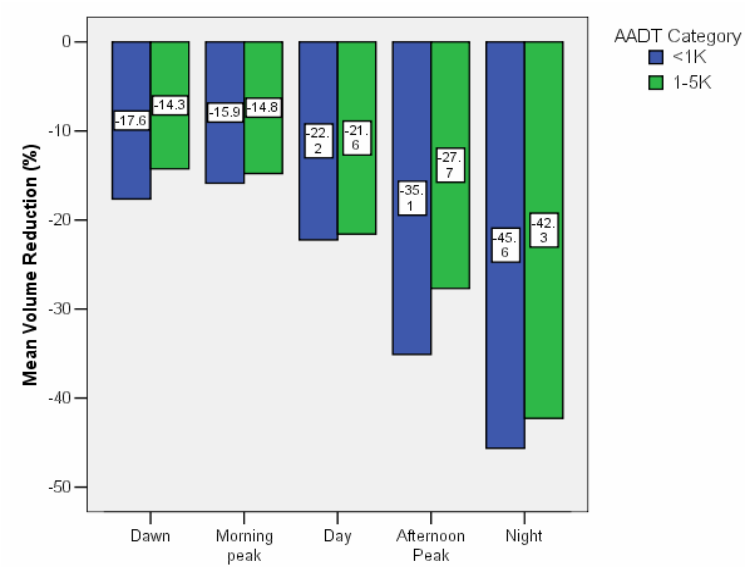

Figure VI-4. Volume deduction for primary highways with speed limit 55 mph

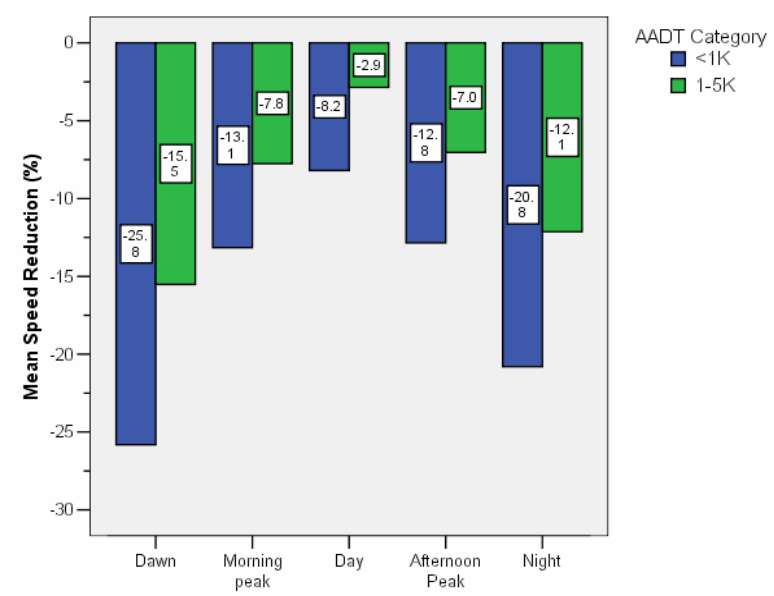

Figure VI-5. Speed deduction for primary highways with speed limit 55 mph

Volume deductions on highways with different levels of AADT do not have significant difference as indicated in Figure VI-4 above. However, primary highways have significant difference in speed deduction as indicated in Figure VI-5.

Interstate vs. Primary

Using highways have AADT 1-5k, with speed limit 65mph, but with different road classification as an example of the comparison.

Volumes on interstate highways have more reduction than it on primary highways, especially during dawn and morning peak hours the differences between volumes are even larger, with -11.8% compared to -19.7% at dawn, -14.5% to 38.8% at morning peak.

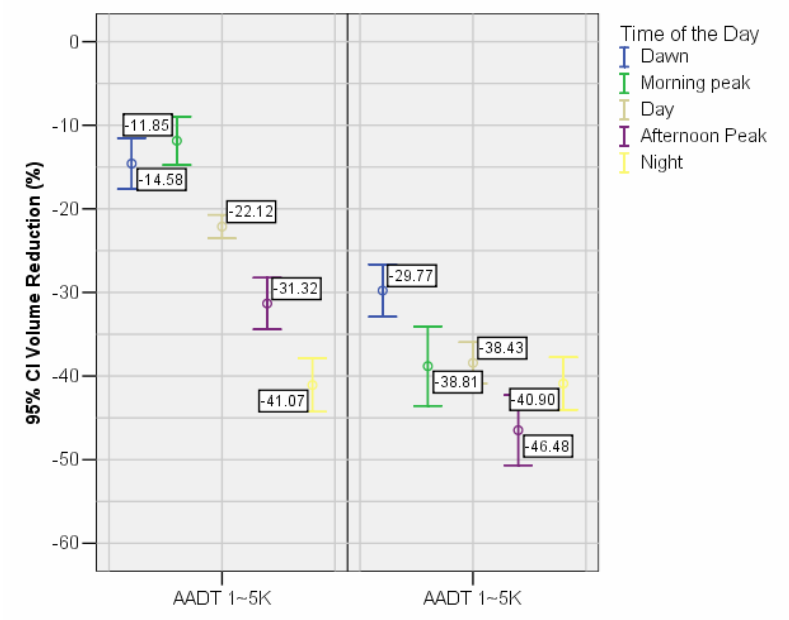

Figure VI-6. Volume deduction for highways with speed limit 65 mph and AADT 1-5K

On the country, traveling speed on interstate highways reduced less than primary highways, especially at dawn and night: -8.9% compared to -16.7% at dawn, -3.7% to -

5.88% at morning peak hour, and -10.9% to -16.6% at night. Different levels of maintenance service are the reason for the difference in speed reduction.

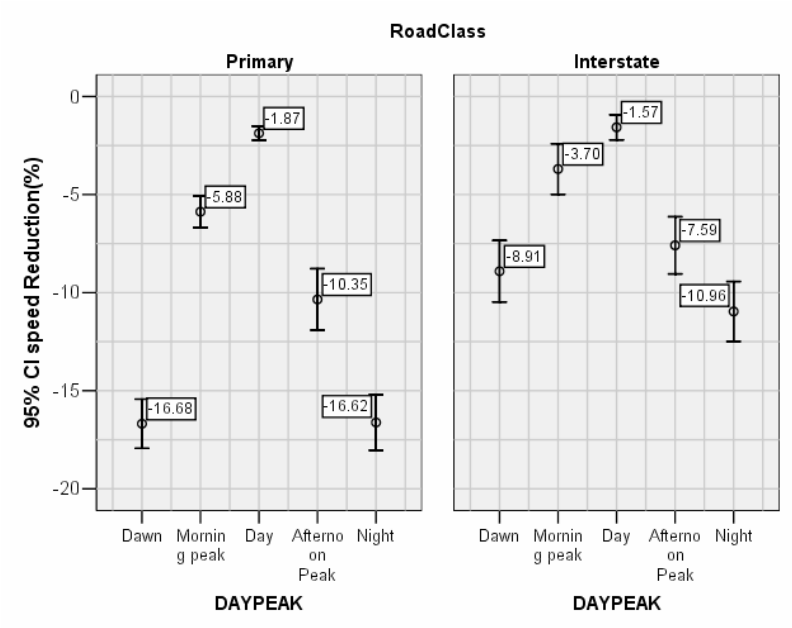

Figure VI-7. Speed deduction for highways with speed limit 65 mph and AADT 1-5K

Speed Limit

Primary roads with AADT 1-5k, but with different speed limit 55 mph or 65 mph were used as an example of the comparison.

As indicated in Figure VI-8 below, the primary highway with higher speed limit—65mph have more speed reduction than the primary highways with 55 mph speed limit (not for the day time), while the percents in volume deduction do not have such a difference.

During the day, the percent in speed reduction is very similar, that about 1.3% on average, depending upon the random variance in speed and weather severity. At dawn and night, the difference between speed reductions become more distinctive that on

average the 55 mph roads have a speed reduction of 11 % (5 mph) while for the 65 mph roads has a speed reduction of 17%(12 mph).

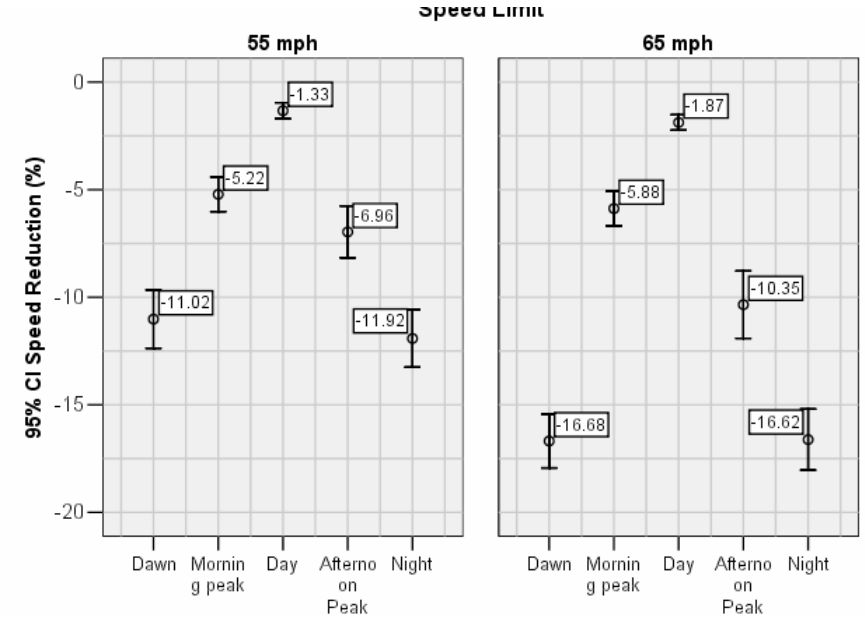

Figure VI-8. Speed deduction for primary highways with AADT 1-5K

Municipal Interstate vs. Rural Interstate

Interstate highways with AADT above 10K, but with different urban or rural settings were used as an example of the comparison.

As indicated in Figure VI-9 below, the municipal highways have much less volume reduction than the rural highways. During the day, on average, municipal highways have a -16% to -15% volume reduction, and a -29% reduction at night. Even surprisingly, the traffic volume of municipal highways has possibility of increase at morning peak hours, with 1.47% on average and the 95% confidence interval from -5.1% to 7.2%. Comparatively, rural interstate highways have considerable volume reduction about -27% at dawn and morning peak hour, -34% during the day, and -39% at night.

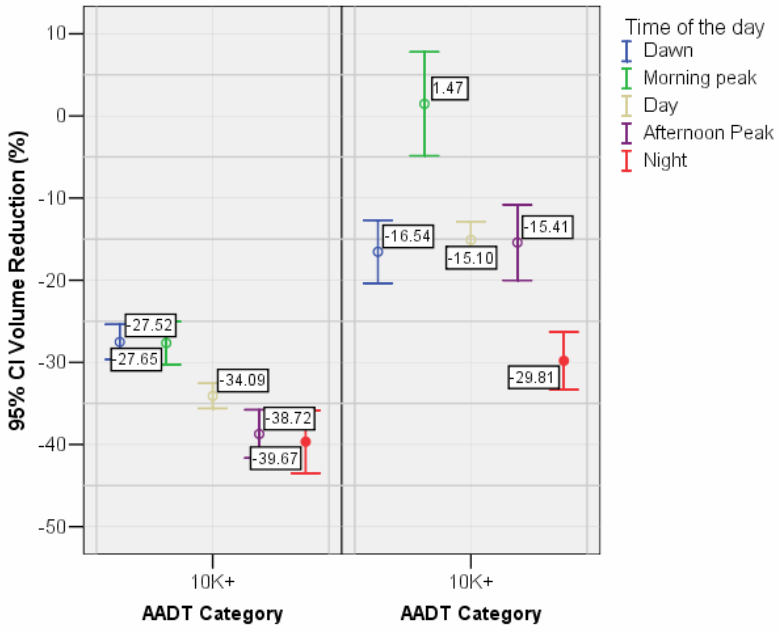

Figure VI-9. Volume deduction for interstate highways with AADT above 10K

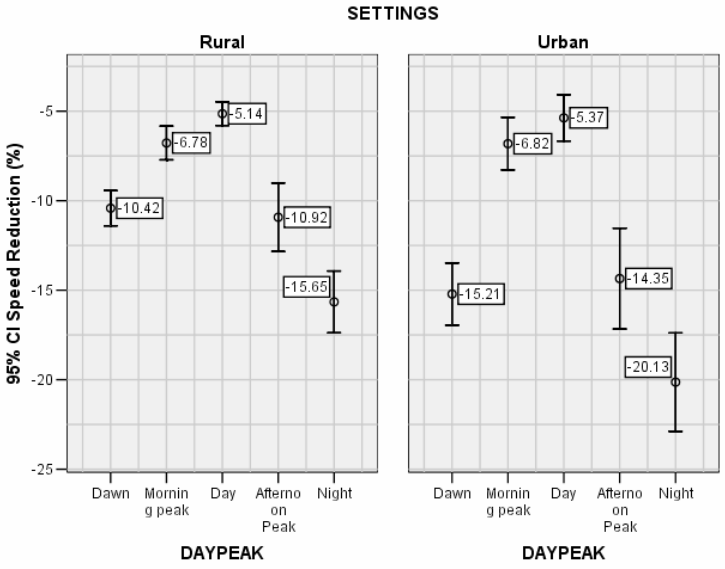

Figure VI-10. Speed deduction for interstate highways with AADT above10K

As shown in Figure VI-10, during the day, the speed reduction of urban highway is very similar to other rural interstate highways, about -5% to -6% on average,

considering there is big difference in volume reduction. Rural interstate highways have relatively lower percent of speed reduction at dawn and night about 5% differences.

In summary, for the highways with same classification, higher AADT levels have lower percent in speed reduction, but not necessarily in volume deduction. However, when highways have AADT above 10K, adverse weather caused congestion would have a considerable impact on speed deduction. As such for interstate highways with AADT above 10K served as commuter route, the speed reduction is larger than interstate highways have AADT from 1 to 5K with constant traffic. Figure VI-7 and VI-10 indicates that traveling speed reduced about 5% during the morning peak hour and the day, and -10% to -15% at dawn depending upon urban or rural settings, and -10% to -14% at afternoon peak.

One reason for higher AADT associates with lower volume deduction might be that even under the same weather condition, and providing the same maintenance service, driver at the lower traffic volume road will respond to the adverse weather conditions more cautiously by slowing down driving speed even more. For the similar reason, drivers slow down even more at the higher speed limit highways that the 65 mph roads with -17% speed reduction and the 55 mph roads with the -12% speed reduction on average for a medium snow event.

Also interstate highways tend to have lower speed reduction but more volume reduction than those of primary highways as indicated in the figure VI-6 and Figure VI-7 above. In addition, the difference in speed reduction become even more distinctive at

dawn and night between roads receive different level of service, and the difference becomes smaller during the day, and relatively larger during the peak-hours.

In addition, the equation and Table VI-3 presents part of the comparison results.

Traffic speed = a + b* WINDSPEED + c*Road Surface + d*Plow + e*CHEMICAL

* Traffic speed in miles/ h

* Wind speed is in miles/h

* Chemical is the measure of Brine rate in lbs/lane-mile

Table VI-3. Estimated Coefficients for Subgroups

		Primary < 1k, 55mph	Primary 1-5k, 65mph	Interstate 5-10k, 65mph	Interstate 10k+, 55mph
a		56.13	69.07	67.41	54.67
b		-0.29	-0.28	-0.19	-0.19
c	Dry	5.21	6.49	4.68	4.49
	Wet	4.22	5.23	2.72	2.58
	Snow/Ice(1)	0.00	0.00	0.00	0.00
	Chemical(2)	0.00	0.00	0.00	0.00
d	[Plowing=0]	-3.03	-1.82	-2.67	-2.83
	[Plowing=1] (3)	0.00	0.00	0.00	0.00
e		0.015	0.018	0.014	-0.016
R Square/Adjusted R2		0.658/0.629	0.442/0.416	0.566/0.515	0.430/0.402

The comparison groups is (2) With Chemical, but most of the chi-square tests do not show that (1) Snow/Ice condition is statistically significant from the With Chemical condition. Thus both categories have the number of zero. The number in Dry, can be interpreted as compare the Dry surface condition to With Chemical condition,

Parameter a is the intercept, which means the average traveling speed for each type of highway when no maintenance actions were performed. It is noticeable that the Interstate highways with 10k+ traffic volume have the biggest speed reduction. During a typical winter storm, the driving speed reduced below the speed limit for this type of

highway, which it is not the case for other type of highway (The average traveling speed for most highways are roughly 5~6 mph above the speed limit.) The reason for this is probably that when traffic slowed down because of the winter precipitation, congestion(and thus additional reduction in speed, are more likely on a road with high traffic volume, than on other roads). Thus based on parameter a, the mobility loss can be roughly estimated.

Parameter b is the estimate coefficient for WIND. We noticed that drivers on interstate highways are not reducing their traveling speed (a 0.19 mph reduction in speed when wind increases 1 mph) as much as when they travel on the primary roads (a 0.28~ 0.29 mph reduction in speed when wind increases 1 mph). The reason for this needs to be further investigated.

Parameter c can be interpreted as the influences of the road surface condition. It is clearly evident that as the road surface condition worsened, the traffic speed decreased. As indicated in parameter c, we can see compared to dry road surface conditions, the surface with snow or ice reduces the speed by 4~6 miles/h, and the speed reduction varies depending on different subgroups.

Parameters d and e combined show the effect of PLOW. We found when PLOW is used in the previous hour, the traveling speed are likely to increase 2 to 3 mph during the next hour, if plowing does not occur during the next hour

Parameter e is the effect of CHEMICAL. However, we found the chemical does not have a consistent effect for each subgroup (the effects are negative for interstate highways with 10k+, while the effects are positive for other highways), although

chemical application rate does have a positive effect on speed when all data are analyzed as a whole. One cause for this result might be that due to a large percentage of missing data in precipitation and visibility measurement, variable PRECIPITATION and VISIBILITY are not included in the model, while these two variables both appear to be influential factors upon driving speed and travel decision based on the existing literature. Thus there might be a situation that even for the same storm, higher application rates would be more likely to associate with better maintenance results. However, when we have no precipitation data to control the severity of the storm, the higher application rate might indicate a more severe storm condition (with higher precipitation rate). Because the effect of precipitation can not be accounted for in the model, this uncertainty of effects occurs.

For this reason, the estimated coefficients may not precisely reflect the structural relationships being tested. Also several important interaction effects and reciprocal relationships between traffic and road surface conditions need to be further explored in the future. However, this method has been demonstrated to be able to identify the causal effects of maintenance and weather. In the future, when reliable precipitation data can be included in the model, the performance of the model will likely to improve.

In summary, in this chapter explanatory models are used to estimate how the types and levels of maintenance actions together with weather factors effect changes in speed and volume. We also estimated how road surface condition impacts speed and volume and what is the strength of these effects. In particular, we estimated if the nature of these effects differs across different road classifications. The challenge of the chapter

is that the joint effects of winter maintenance and weather conditions normally are not easily separable. The results can be used for us to provide recommendations for improvements to accommodate different weather conditions and road characteristics.

CHAPTER VII

CRASH ANALYSIS DURING ADVERSE WEATHER

Introduction

The purpose of this chapter is to establish the contribution of various road attributes, together with weather conditions, and maintenance operations, to the possibility of crash involvement and the severity of crashes. In the absence of comprehensive theories of how winter maintenance operations influence on safety, the structure of the influence of maintenance on safety was first hypothesized. Then, Multiple Classification Analysis (MCA) was applied to give the estimates.

While weather and maintenance actions have a clear (and quantifiable, see above chapter 5 and chapter 6) effect on mobility, in terms of traveling speed and traffic volume, they can also have indirect effects on safety as represent graphically in Figure VII-1.

On the one hand, it is expected that adverse weather reduces vehicle stability (for example, strong winds create particular difficulties for high-sided vehicles) and controllability (by way of reduced pavement friction, should ice form on the road surface). Those suboptimal physical conditions are all associated with an increased risk of crashes and with different levels of increase in crash severities. At the same time, the effects of maintenance cannot be neglected. Maintenance is performed to increase the friction on the road surface (an icy road surface exhibits much lower friction when compared to dry surface conditions). Previous research has shown that the reduction in

road surface friction is associated with an increase in crash risk; one reason for this is that low friction is associated with a longer stopping distance.

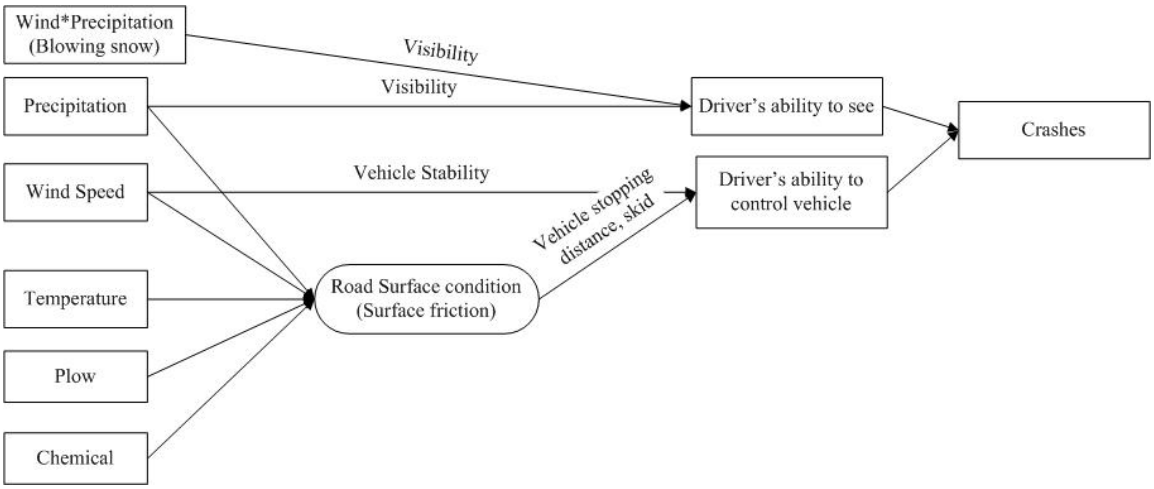

Figure VII-1. Weather and road surface conditions' direct effects on safety

On the other hand, undesirable weather conditions are associated with reduced traffic demand (traffic volume) on the road (Keay, 2005), and the reduced exposure is related to a smaller number of crashes. In addition, experienced drivers may adjust to the undesirable weather or road surface conditions by reducing their driving speed and being more cautious. These adjustments will depend on drivers' experience in driving during adverse weather conditions. In summary, because of trip cancellation and drivers' adjustments to the adverse weather conditions, we expect that adverse weather conditions and the corresponding maintenance operations may be related to both a reduced number of accidents and a reduction in the severity of crashes as illustrated in Figure VII-2.

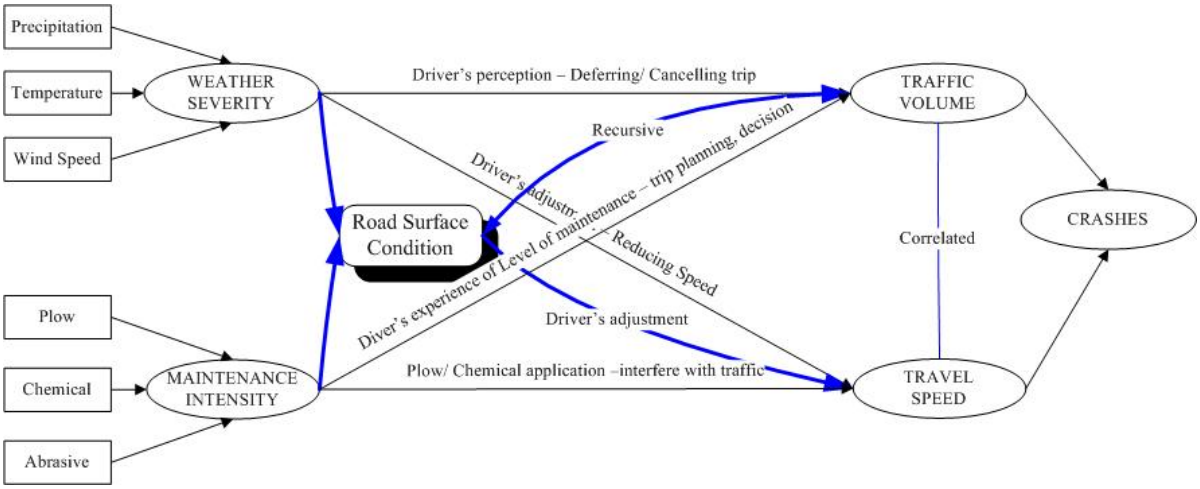

Figure VII-2. weather and maintenance indirect effect through speed and volume

In this chapter, two separate analyses have been conducted: a crash probability analysis and a crash severity analysis. The relationships mentioned above are estimated to provide important information to road users, and to allow maintenance managers to make effective assessments[8]. The results may allow managers to understand how maintenance operations are related to performance goals, which may lead to further improvement in operations.

Method

As previous studies have indicated, many factors (the driver, the vehicle, road conditions and other circumstances) contribute to crash rates and crash severity. There is also a complex and subtle relationship between those factors and crashes (such as the curvilinear relationship between traffic volume and number of crashes). A variety of measures of safety have been used in previous research: crash counts, crash rates, crash

8 Transportation research circular E-C063: snow removal and ice control technology pp 84-94

risk, or crash severity. Although crash rates were used as the dependent variable in many previous studies, recent publications have scrutinized this measure, because of the pre-assumed linearity between crash counts and traffic flow rate. (NCHRP SYNTHESIS 295: Statistical Methods in Highway Safety Analysis).

To model crash counts, the commonly used regression methods are Negative binomial regression or Poisson regression. Compared with Poisson regression, Negative binomial regression is better with over-dispersed data, such as when the variance is large than the mean. In addition, because during the majority of hours, no crash happened, most of the hourly crash and injury counts are zero. Normally the Zero-inflated Negative Binomial or Poisson model has been suggested for this situation. However initial attempts to regress crash counts on weather and maintenance factors have not yielded significant results.

The original plan was to use structural equation modeling to estimate the direct and indirect effects of weather and maintenance on safety by way of an intermediate relationship with speed and volume. A major challenge in utilizing SEM is that the endogenous variables are the either count (number of crashes) or categorical variables (road surface condition). Thus transformation of these variables is required before modeling relations can be conducted. (Kupek, 2006). However, the following difficulties emerged as the analysis proceeded. The validity check of the critical variables revealed that apparent errors and distinct discrepancies existed between different measuring practices. For example, the road surface condition recorded in a police report in the crash file rarely matched those provided by the Road Weather Information System. Another

difficulty was that the dependent variable- crash counts was for most of the time at a value of zero (because most of the time no crashes happened during the hour of the observation) which made the sample extremely unbalanced and as a result, the initial check revealed a very weak relationship between either the number of crashes or the severity of crashes and all the variables of interests. These data properties made using the transformation or two level analyses infeasible. Because of these factors, Multiple Classification Analysis (MCA) was used as the primary method for crash analysis.

Method of Multiple Classification Analysis (MCA)

The technique of Multiple Classification Analysis (MCA) developed by Andrews, et al. (1973) for social studies was employed. The analytical package incorporated in the ANOVA program in the Statistical Package for the Social Sciences (SPSS) was employed to do the analysis. MCA is an analysis of variance, but it examines the interrelations between categorical independent variables and an interval-scaled or dichotomous dependent variable more effectively than performing many cross-tabulations. The technique of "dummy variable multiple regression" is similar, but that technique is more cumbersome and difficult to describe and execute than MCA (Andrew, 1973).

Unlike regression, MCA does not require interval-scaled predictor variables, and linear relationships are not required, and also distributions need not be bi-variate normal. MCA can be used to estimate the relationships of a set of predictors and a dependent variable, while simultaneously controlling for the remaining predictors.

Since the MCA coefficients are expressed as adjustments to the grand mean, to make the results more interpretable, the coding of the dependent variables were simplified. Rather than using crash counts during an hourly observation as the dependent variable, a zero or one coding is used to indicate where crashes (injuries or property damage only – PDO - events) happened during the hour of the observation.

Data

Weather, traffic and maintenance information was complemented by crash data. During the 4 years study period the total number of crashes that happened on the same stretch of highways where 27 ATR sites are located and within 10 miles distance of a suitable weather station totaled 1879. Of the 28 fatalities that occurred close to the study sites, 7 happened when adverse environmental conditions may have contributed to the crashes. Of the total hours included in the data, more than 99% had no crashes occurring during the given hour. The crash sample was further delimited so as to include only the crashes that occurred on interstate and primary highways segments, with no traffic control present.

Some of the ATR stations were not working all the time, and the maintenance information is not always complete, thus reducing the data set with complete information further. In addition, for many events, precipitation and visibility data were not available. Accordingly two separate data files were prepared. The first one includes all the adverse weather conditions with variables indicating if there a crash happened, and if so what type of crash it was during the hour when the observations were taken. The second file

comprises all the crash data during the 4 years study period, with weather, traffic and maintenance data supplemented to each crash record as available.

Crash Probability Analysis

A key purpose of this study is to establish the various contributions of road attributes, weather, maintenance actions, and other circumstances surrounding the crash involvement during adverse weather conditions.

Two dependent measures were considered[9]: (a).Probability of having an injury crash (b) probability of having a Property-Damage-Only crash. Eighteen independent variables were selected as suggested by theory and previous research. The independent variables can be categorized into the following groups: 1. Road attributes: including road classification, speed limit, urban/rural setting, AADT. 2. Weather condition, including different stage of winter precipitation (before, during or after snow storm), wind speed, road surface temperature, and visibility 3. Maintenance efforts, including winter maintenance level of service, whether maintenance has been performed, plowing, sanding, and chemical application. 4. Other prevailing conditions, including road surface condition, day or night, peak hour or not. The intermediate measures, including hourly traffic volume, mean speed, and speed variance were included as the control variables.

A preliminary MCA was first conducted for each group of variables. From each group the strong predictors are used for estimates in a final MCA. In addition, to verify the structural theory proposed earlier in the chapter, three separate models were

---

9 The probability of having a fatal crash is not analyzed in this study due to limited observations during the study period: Two fatal crashes happened when adverse weather conditions were present, out of a total of 28 fatal crashes during the study period.

constructed: Model 1, the included independent variables are road attributes, weather and maintenance factors; Model 2, road surface conditions were included in addition to those in model 1; Model 3, traffic volume and speed variance were further added to the second regression.

The basic ideas behind these three stepwise models are every time when we add an intermediate variable into the model the effect estimates should be attenuated. The effects estimated from model 1 can be understood as the total effects of weather and maintenance on crash probabilities. The effects estimated from model 3 are the direct effects of weather and maintenance on crash probabilities. The effect difference between model 2 and model 1 is the indirect effect of weather and maintenance through road surface conditions, and the effect difference between model 2 and 3 are the indirect effects of weather and maintenance through speed and volume.

Results

Crash Probability

Table VII-1 summarizes the results of the four preliminary MCA's. Because of the 0 or 1 coding of the dependent variables, the unadjusted and adjusted mean scores are equivalent to the proportion of the hours in each category during which an injury crash happened, and the proportion of the hours during which a PDO happened, or in another words, the probability of having an injury or a PDO. Eta and Beta are produced to evaluate the relative importance of the variables contributing to crashes.

Table VII-1. Preliminary MCA Results

		Injury		PDO	
INDEPENDENT		Eta	Beta	Eta	Beta
MCA-1	AADT	0.018*	0.095*	0.042*	0.048*
	Road Class	0.022*	0.104*	0.028*	0.048*
	Speed Limit	0.018	0	0.037	0.018
		R	R Squared	R	R Squared
		0.055	0.003	0.056	0.003
MCA-2	Maintenance	0.006	0.007	0.015	0.001
	Plowing	0.031*	0.03*	0.010	0.008
	Sanding	0.009	0.004	0.002	0.004
	Chemical	0.008	0.009	0.020	0.020*
		R	R Squared	R	R Squared
		0.032	0.001	0.022	0.000
MCA-3	Snow	0.018	0.022	0.040	0.037*
	Visibility	0.017	0.028*	0.026	0.016
	Temperature(F)	0.026	0.029*	0.040	0.038*
	Wind Speed(mph)	0.027	0.027*	0.022	0.020
		R	R Squared	R	R Squared
		0.048	0.002	0.061	0.004
MCA-4	Volume	0.024*	0.027*	0.019*	0.028*
	Speed Variance	0.022*	0.029*	0.038*	0.05*
	Speed	0.016	0.018	0.019	0.021
	RSC	0.028*	0.026*	0.042*	0.039*
	Day	0.002	0.001	0.024	0.014
	Peak Hour	0.008	0.008	0.019	0.014
		R	R Squared	R	R Squared
		0.047	0.002	0.067	0.004

*$p<0.005$

Eta measures the strength of relationship between a dependent variable and a predictor variable considered alone. Beta measures the strength of relationship between a dependent variable and a predictor while holding constant the effects of all other predictors included in this analysis. R Sqrared indicates the proportion of variance in a dependent variable explained by all predictors jointly.

Table 2 presents the MCA results of probability of injury involvement. On average during the adverse weather conditions the probability of having an injury is

1.05%, driving on interstate or primary highways. Together 11 variables account for 11% of the variance in probability of injury involvement. Two sets of coefficients are provided: unadjusted and adjusted deviations from the grand mean on the dependent variable. The unadjusted gives deviations from the grand mean when the variable was considered alone, and the adjusted gives deviations from the grand mean when the confounding effects of all other variables in the table are taken into account. A positive coefficient indicates that the subgroup has an injury rate above the overall average in the sample, and a negative coefficient indicates a lower rate than the average.

Table VII-2. Probability of Injury and PDO Involvement during Adverse Weather Conditions

			INJURY Deviation from Grand Mean (0.00105)		PDO Deviation from Grand Mean (0.00306)	
		N	Unadjusted	Adjusted	Unadjusted	Adjusted
Road Class	Primary	6308	-0.001	-0.0027	-0.0015	-0.0022
	Interstate	3248	0.002	0.0053	0.0028	0.0042
AADT	<1K	1402	-0.001	0.0025	-0.0027	0.0015
	1-5K	5964	0.0003	0.0014	0.0003	0.0013
	5-10K	2190	-0.0001	-0.0054	0.0009	-0.0044
SNOW	before	2557	-0.001	-0.0016	-0.0027	-0.0025
	during	6228	0.0006	0.001	0.0015	0.0010
	after	771	-0.001	-0.0016	-0.0027	-0.0018
Temperature(F)	<15	1566	-0.001	-0.0009	-0.0027	-0.0009
	15-25	2822	-0.001	-0.0011	-0.0020	-0.0017
	25-32	3092	0.0002	0.0001	0.0005	0.0008
	32+	2076	0.0018	0.002	0.0040	0.0017
WindSpeed(mph)	>15	1498	0.0003	0.0002	0.0013	0.0000
	12-15	1372	0.0019	0.0017	0.0017	0.0009
	8-12	2256	-0.001	-0.0009	0.0008	0.0009
	2-8	3932	-0.0005	-0.0005	-0.0012	-0.0006
	<2	498	0.003	0.0033	-0.0027	-0.0021
VisiCatg	<2mph	1444	-0.001	-0.0015	0.0028	0.0012

	2-7mph	3346	-0.0004	-0.0008	0.0015	0.0005
	7-10 mph	4766	0.0006	0.001	-0.0019	-0.0007
RWIS_S0Cond	Dry	3008	0.0009	0.0003	-0.0014	-0.0008
	Wet	1106	0.0008	-0.0015	0.0063	0.0030
	Snow/Ice	2522	-0.0003	0.0008	-0.0027	-0.0016
	Slush	2920	-0.001	-0.0004	0.0014	0.0010
Volume (Banded)	< 83	4070	-0.0008	-0.0006	-0.0008	-0.0004
	84- 300	4053	0.0009	0.001	0.0007	0.0007
	301-797	1416	-0.0003	-0.0013	0.0001	-0.0008
	>797	17	-0.001	-0.0013	-0.0027	-0.0030
SpeedVarCatg	<40	3832	-0.0005	0	-0.0014	-0.0004
	40-60	2141	-0.0006	-0.0007	0.0005	0.0004
	60-100	1725	0.0013	0.0004	-0.0010	-0.0018
	>100	1858	0.0006	0.0004	0.0032	0.0020

Road Attributes

Road attribute variables were used as the control variable. As table VII-2 indicates the probabilities of both injury and PDO involvements are higher on Interstate highways than primary roads. Also highways with lower AADT and higher speed limit tend to have higher crash probabilities. This result corroborates an earlier study by Maze (2004) examining crash data in the state of Iowa.

In Iowa, Rural Interstate highways always have speed limit of 65 mph and receives Level A winter maintenance service, and Primary highways have speed limit of 55 when AADT is no more than 5K and receives level B or C winter maintenance service (See table 3 for more basic site information). Thus, speed limit is eliminated as a control variable in the final model, because it is highly correlated with road classification and AADT, and it a weaker predictor than the other two (as indicated by the beta values in table VII-1).

Table VII-3. Road Attributes of Selected Highways

Road Class	Speed Limit	AADT	Winter maintenance Level of Service
Primary	55	<IK	C
		1-5K	B
	65	1-5K	B
		5-10K	B
Interstate	65	1-5K	A
		5-10K	A
		10K+	A
	55	10K+	A

In addition CHAID analysis was performed to assist in the comparison of crashes that happened under normal conditions with crashes during adverse weather conditions.

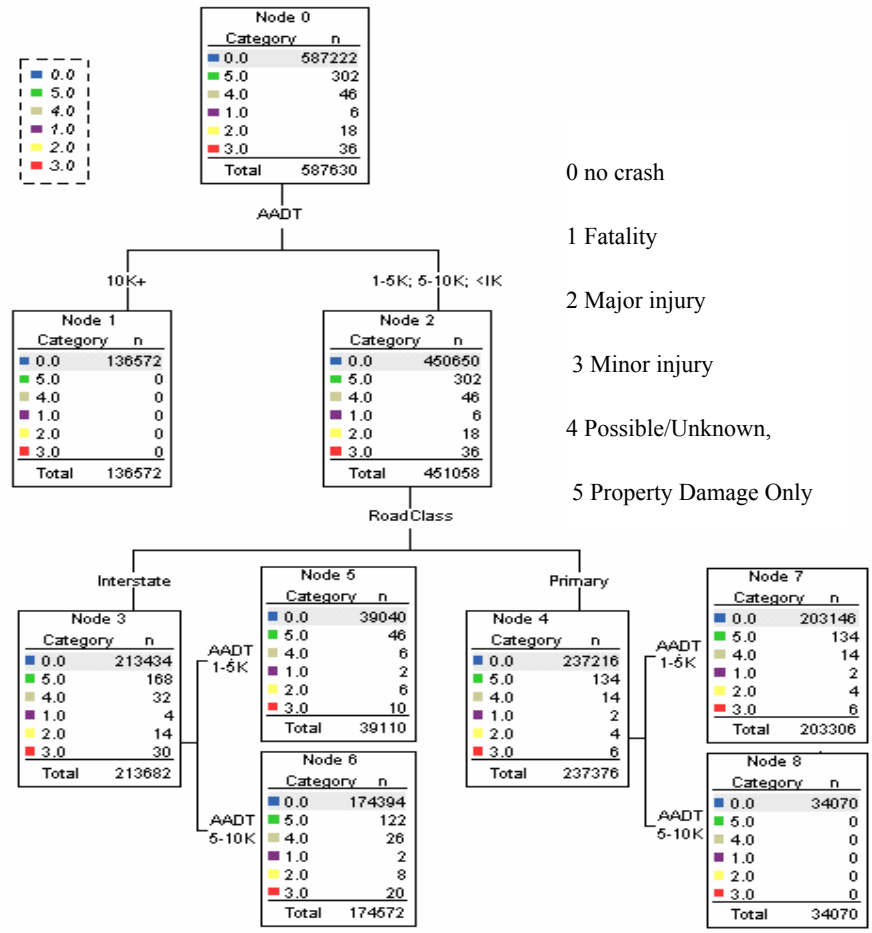

Figure VII-3. CHAID diagram of crash during normal driving conditions by AADT, ROAD CLASS, and speed limit.

For figure VII-3, it is notable that no crashes happened on interstate highways with AADT above 10K (including samples from 2 rural interstate and 1 municipal interstate).

Compared with primary highways, interstate highways are likely to have more crashes and when crash happened, they tend to be more severe.

Because AADT emerges as the most influential factor to crash probabilities, another MCA was conducted to compare the crash probabilities during normal driving conditions to adverse driving conditions.

Table VII-4. Probability of Injuries and PDOs during Normal Driving Conditions

			INJURY Deviation from Grand Mean (0.00105)		PDO Deviation from Grand Mean (0.00306)	
		N	Unadjusted	Adjusted	Unadjusted	Adjusted
Road Class	Primary	145,805	-0.0001	-0.0003	0.0001	-0.0019
	Interstate	194,918	0.0001	0.0002	-0.0001	0.0014
AADT	<1K	34,674	-0.0001	0.0001	0.0023	0.0050
	1-5K	109,424	0.0001	0.0002	0.0010	0.0022
	5-10K	105,297	0.0001	0.0000	-0.0001	-0.0007
	10K+	91,328	-0.0002	-0.0003	-0.0020	-0.0037

Comparing the results in Table VII-2 and Table VII-4, it is further concluded that on average the probability of experiencing a crash with injuries increased during adverse weather conditions (Grand mean for injuries increased from 0.0002 in normal to 0.00105 in adverse weather), while at the same time the probability of having PDOs increased slightly from 0.002 during normal weather to 0.003 during adverse weather.

Maintenance Operations

MCA -2 examines the relationships of winter maintenance operations to crash possibilities as shown in table VII-1. The etas and betas indicate that Plowing emerges as strongest predictor of injury and Chemical seems to be related to PDO probabilities. However, the results can be accounted for by the fact that these two maintenance operational variables are inter-correlated with weather factors and road surface condition (RSC) as shown in chapter 6. When the weather factors and RSC are included in the model, none of the maintenance variables (Plowing or Chemical) were shown to be significant predictors of crash probability. Because maintenance operational variables do not directly contribute to crash probabilities, they are not shown in Table VII-2.

Weather factors

MCA-3 in table VII-1 examines the relationships of weather factors to crash possibilities. Temperature appears to be the most influential factor on crash likelihood, more so than visibility and wind speed. The second best predictor is the variable Snow, which describes whether is the hour being considered is before, during or after a snow storm. As table VII-2 indicates for those crashes that happened during adverse weather conditions, the probability of having a crash are much higher during a snow storm as opposed to before or after the snow storm.

Prevailing Conditions

MCA-4 examines the relationships of prevailing conditions to crash possibilities. Hourly traffic volume, speed variation both shown to have relatively strong relationships with Injuries and PDOs. Comparatively, the average speed is a weaker predictor. For

further analysis, speed is eliminated as the control variable, because it highly correlates with speed variance (0.87) and modestly with hourly volume (0.42), and it is a weaker predictor than the other two. What is also found is that RSC emerges as a strong predictor while neither Day nor Peak-Hour is a strong predictor when the effects of the other variables are held constant.

As shown in table VII-2. Crash probability increases steadily with speed variance. The higher the speed variance, the higher the probability of getting involved in injuries or PDOs. This result is in accord with the findings of Garber and Gadiraju(1990) and Golob and Recker (2003).

Crash Severity Analysis

All the crash records during the 3 year study period were then used for a crash severity analysis. Two types of crash severity index were created. One crash severity index is created by assigning 1 to Fatality, 2 to Major injury, 3 to Minor injury, 4 to Possible/Unknown, 5 to Property Damage Only. The other index was created by assigning money values to different crash types, based on FHWA "Highway safety manual", (3,000,000 for Fatal, 208,000 for Type A Injury, 42,000 for Type B Injury, 22,000 for Type C Injury and 2,300 for PDO). The weighted severity index was created by calculating the total costs during a crash event and the money value was scaled from 1 to 100. As in the crash probability analysis above, MCA is still the primary method of analysis. In addition, correspondence analysis was applied to facilitate the MCA analysis. Table 4shows the results from MCA analysis.

Table VII-5. Effects of Weather Event and Surface Conditions on Crash Severity with Controlling for Road Attributes and Exposure

CSeverity		N	Unadjusted	Adjusted for Factors	Beta
Road Class	Primary	133	0.085	0.222	0.13
	Interstate	335	-0.034	-0.088	
AADT	<1K	37	0.359	0.292	0.14
	1-5K	153	-0.102	-0.186	
	5-10K	278	0.009	0.063	
Speed Limit	55	111	0.018	0.007	0.04
	65	357	-0.010	-0.002	
Weather Event	Blowing sand/soil/dirt/snow	16	0.031	-0.155	0.11
	Snow	55	0.074	-0.119	
	Severe winds	12	0.073	-0.066	
	Rain	18	-0.066	-0.020	
	Clear & Cloudy	341	-0.033	0.023	
	Sleet/hail/freezing rain	26	0.271	0.095	
Surface Condition	wet	39	-0.062	-0.096	0.23
	dry	292	-0.063	-0.079	
	ice	81	0.113	0.117	
	snow	42	0.132	0.237	
	slush	14	0.442	0.523	
Maintenance	N	354	-0.047	-0.005	0.08
	Y	114	0.147	0.014	

Road attributes

Because of the coding of the crash severity index, the lower the number is, the more severe the crash would be. The results from table 4 indicate crashes that occur on interstate highways tend to be more severe than crashes occurring on primary roads. In addition, highways with AADT 1-5K are more likely to have severe crashes than highways with AADT less than 1K. Highways with volume 5-10K are less likely to have severe crashes compared to the other two groups.

Maintenance & Surface Conditions

Winter highway maintenance is a weak predictor of crash severity, as indicated by the Beta value. However, it appears that crashes that occur during the time when winter maintenance operations are being performed tend to be less severe (with deviation from grand mean, 0.014) than crashes when there is no maintenance operation (with -0.005).

Given this result, more analyses were conducted to establish the relationship between road surface condition and crash severity, in order to give insight into how maintenance is related to crash severity.

First, road surface conditions were ranked by severity of crashes from most severe to least severe: wet, dry, ice, snow, slush. The results indicates crashes occurred under wet conditions are likely to be most severe while crashes that occurred under slushy conditions seems to be least severe.

The results could be explained in two ways. First, as found in the speed analysis results in the previous chapter, for interstate highways, the traveling speed was reduced about 5 mph for Snow/Ice surface conditions. A slushy road surface is associated with the highest speed reduction compared to dry, of 7 mph, while the driving speed on wet surface appears to be very close to that on dry surfaces. Since a lower traveling speed in general gives rise to a less severe crash, the different speed reductions for various road surface conditions may provide a partial explanation. Second, correspondence analyses were conducted to analyze the relations between surface type and crash manner, and also between crash types with crash manner. The relationships revealed from correspondence

analysis as shown in Figure VII-4 and Figure VII-5 give an explanation from another perspective.

Figure VII-4 graphically illustrates how surface condition is associated with crash manner, figure VII-5 illustrates the relationship between crash manner and crash severity. In figure VII-4 and figure VII-5 row/column points that are close together are more alike than points that are far apart. It is easy to tell that crashes on wet surfaces are more likely to be Angle or Head-on collisions, whilst crashes on snow are closest to side swipe, opposite direction, and those on ice are associated with side-swipe and non-collision. Finally, slush seems to not be strongly associated with any particular crash manner. Figure VII-5 shows that head-on crashes are closest to fatal, while rear-end crashes are most strongly associated with injuries.

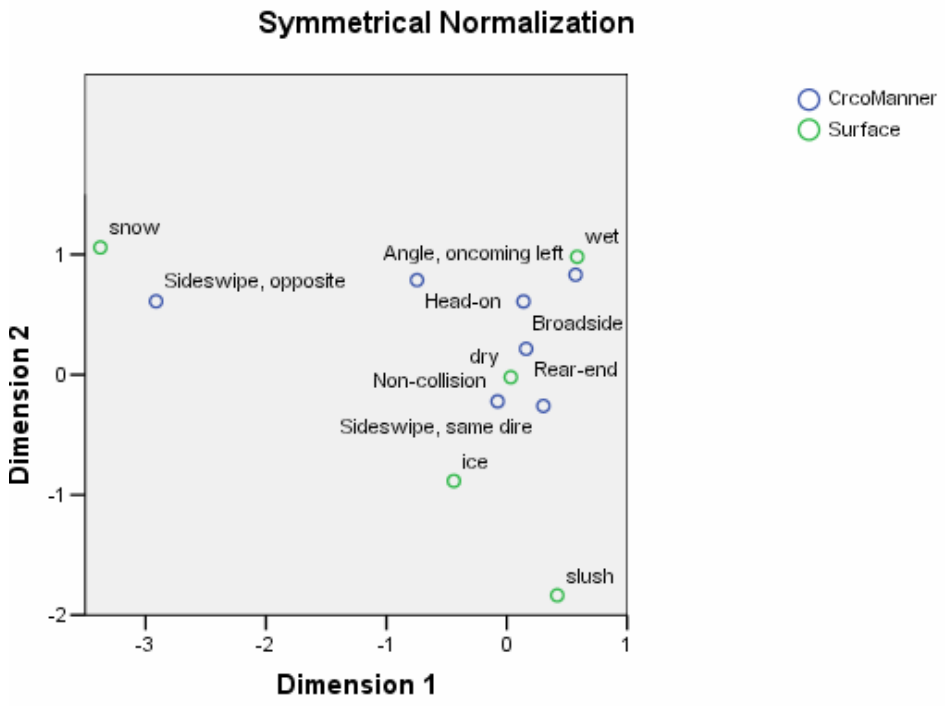

Figure VII-4. Relationship between crash cross type and surface condition

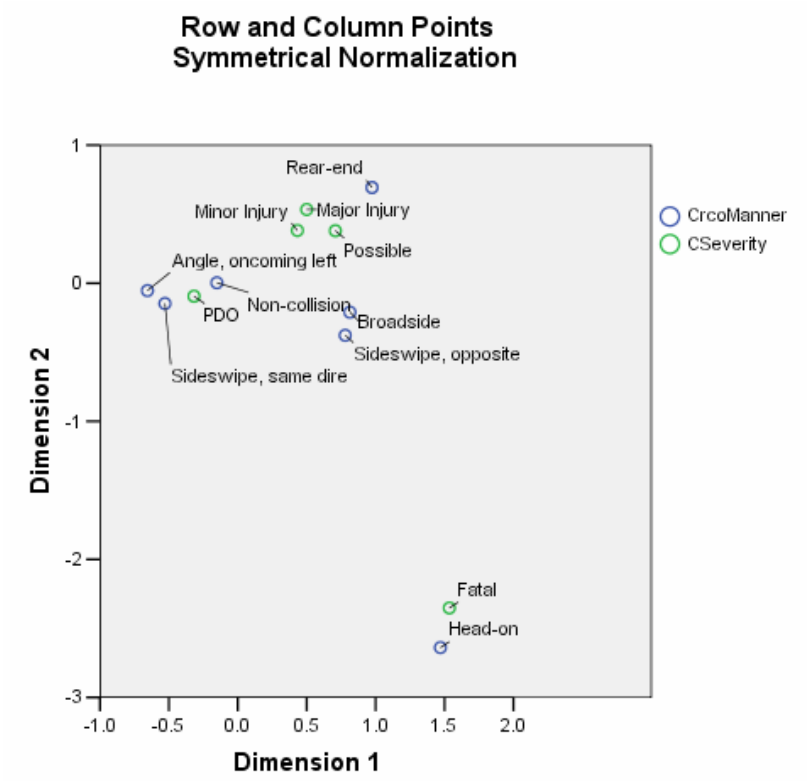

Figure VII-5. Relationship between crash cross type and crash severity

Discussion

As mentioned in the method section, in order to verify the structural theory proposed earlier in the chapter, three separate models were constructed: in model 1, the included independent variables are road attributes, weather and maintenance factors. For model 2, road surface conditions were added to the variables in model 1. In model 3, traffic volume and speed variance were further added to model 2. The basic ideas behind these three stepwise models are to give understandings of the direct and indirect influence of weather, maintenance and road surface conditions on crash probabilities.

Direct and Indirect Effects of Maintenance Operations

It is found from model 1 that none of the maintenance variables are shown to be significant predictors of crash probability when weather and road attributes have been controlled, while road surface condition has a relatively strong effect upon crash probability, with a beta of 0.028 as indicated by model 2. Further the results in MCA-4 indicate road surface condition is a strong contributing factor to both injury crashes and PDO crashes, with betas of 0.026 and 0.039 respectively. As shown in Table VII-2, injury probability peaks with a snow surface condition. Thus it is concluded that the effects of maintenance actions on crash probability are fully mediated through the road surface conditions. In other words, maintenance operations have no direct effects on safety, but indirectly impact safety through reducing snow/ice surface conditions.

Direct Effects of Road Surface Conditions and Undesirable Weather

The effects estimated from model 3 (results shown in Table VII-2.) are the direct effects of weather and undesirable road surface conditions on crash probabilities. It is found that during a snow storm, the injury probability is 95% above the average (0.001/0.00105*100%), and the likelihood of PDOs is about 33% (0.001/0.00306*100%) above the average. Injuries and PDOs peaks at wind speeds 12-15 mph, about 160% and 30% above the average respectively. A road surface condition that is snow/ice covered is associated with the highest injury and PDO probabilities, about 76% and 98% above the average.

Indirect Effects of Weather and Maintenance through Speed and Volume.

After adding volume and speed in model 3, it was found that the effect of road surface condition decreased from 0.028 to 0.026. The effects of precipitation and surface temperature dropped slightly from 0.027, and 0.036 to 0.025, and 0.033 respectively. Wind effects remained the same, with a value of 0.028. These results indicate that the probability of involvement in an injury crash could be slightly reduced because of a driver's adjustment to the adverse weather conditions by either canceling a trip or reducing the driving speed. The probability of injuries is not reduced much due to exposure.

CHAPTER VIII

CONCLUSIONS

The major contribution of the research has the development and implementation of an effective performance measurement system that can evaluate how well maintenance agencies have conducted winter maintenance activities to meet the road user's expectations of safety and mobility concern.

The complexity of relationships involved in the performance of winter maintenance operations means that winter maintenance outcomes are not only dependent on the maintenance effort, but they are also sensitive to all the other conditions, including weather severity, the specifications of road system being treated, and various traffic specifications. Thus to establish a performance measurement system for operational use, the proposed performance measurement system needs to take all the above factors into consideration.

Uses of operational performance measures can only be based on a sound understanding of effect of winter maintenance operations. Even though there are some studies that examine the effect of weather on mobility and safety, there is an absence of studies that examine the benefits of winter maintenance actions and no studies model how the effects of maintenance and weather changes with the various road characteristics and traffic specifications. For this reason, the theoretical models between weather and maintenance with mobility and safety were developed and the magnitude of the maintenance effects was estimated for different circumstances, in the following three steps. First, the effects of maintenance actions on road surface conditions were

investigated. CHAID (Chi-squared Interaction Detection) was applied to identify the significant factors and interactions. MLR (Multinomial Logistic Regression) was used further to validate the result produced from CHAID, and quantify the effects. Second, Structural Equation Modeling (SEM) was used to estimate the direct and indirect casual effects of weather and maintenance actions on mobility. A particular type of SEM, termed Categorical Variable Methodology (CVM), was employed in dealing with the non-normal and ordinal data in the model. Also multiple group analysis in SEM was applied to determine whether the nature of influences of weather and maintenance on mobility is different across different road characteristics and traffic specifications. Thirdly, the structure of the influence of maintenance on safety was first hypothesized. Separate Multiple Classification Analysis (MCA) were conducted to give the estimates and to understand the effects of maintenance and contribution of various road attributes, together with weather conditions, to the possibility of crash involvement and the severity of crashes. Correspondence analysis and CHAID were also used to facilitate the analysis.

The analytical results provide the magnitude of the effects for different driving circumstances and suggest the nature of associations of maintenance operations with speed and volume are different across AADT, road class, speed limit, urban or rural setting and time of day. Thus different targets were developed to accommodate these differences. Moreover, those estimates provide a sound basis for determining frequency of the measurement and identifying the data needs. By comparing the real-time performance outcome data with the pre-specified targets, performance measurement can inform winter maintenance agencies how well an operation has been conducted to

improve mobility and safety. The feedback from the performance measures will help an agency to improve their maintenance actions over time.

In an example of the quantifiable standards for the measurement of mobility, we recommend that hourly average traveling speed is a more critical measure that provides necessary information in measuring the real-time performance of winter maintenance operations. In comparison, traffic volume is a valuable measure, but there are considerable difficulties in using it because it has a recursive relationship with road surface conditions, and it is influenced by driver's trip purpose and historical performance of maintenance. We recommend measuring the performance one hour after maintenance actions (plowing) are applied. If the speed has returned to within Xi mph (e.g., -2mph) of the normal speed at that time, then the performance is adequate, where Xi is a function of weather severity, road classification, speed limit and AADT. Table VIII-1 below provides an example for maintenance operations for different operational stages when wind speed ranges from 2-8 mph and road surface temperature ranges from 25F to 32 F.

The structural equation modeling results have established the effects of maintenance actions, weather conditions, and road surface conditions on traveling speed. Thus for a specified weather event, a given time of the day, and a given road class and AADT, the model can estimate the traveling speed and traffic volume with different maintenance operation input. Thus, this model is a predictive tool for maintenance managers, and as such allows them to conduct "what if" experiments that will lead to optimization of maintenance practice over time.

Table VIII-1. Speed Targets for Different Operational Stages by Road Class, Speed Limit, AADT and Time of the Day

		Primary			Interstate		
			55	65	55	65	
		<1K	1-5K	1-5K	10K+	1-5K	10K+
Daytime	Normal	60	59	69	61	69	71
	Anti-icing	0	0	0	-2	0	0
	During storm	-5	-2	-3	-3	-6	-4
	After Storm	-1	-1	0	0	0	0
Peak Hour	Normal	60	59	69	61	69	70
	Anti-icing	-2	-2	-2	-2	-2	0
	During storm	-8	-4	-6	-6	-7	-5
	After Storm	-3	0	0	0	-1	0
Dawn & Night	normal	58	58	68	59	67	69
	Anti-icing	-2	-2	-8	-5	-3	-2
	During storm	-13	-8	-12	-10	-9	-8
	After Storm	-9	-5	-9	-1	-4	-2

In winter maintenance area, it is more typical to use road surface condition observations because it is relatively simply to collect. Observations of the road surface condition will continue to be effective measures of maintenance outcomes in the near future. Thus road surface condition prediction model (developed in chapter 5) based upon maintenance and weather conditions can be used by the maintenance agency to do pre-event evaluations, and to evaluate and facilitate the selection of the best strategies for a variety of scenarios. The established relationship between road surface condition and the speed and volume could be used as the rationale to establish a Mobility index, such as that used in MDSS (Mahoney, 2005).

Further, the relative magnitudes of the effects of different maintenance methods on mobility and safety that is predicted by the models will enable agencies to assign

priorities, and to compare maintenance outcomes based on the input resource. The study results can also be used to go from asking how maintenance affects mobility and safety to understanding how to maximize limited resources so as to improve maintenance effectiveness. For instance, by studying the relationship between performance outcomes and weather severity, road scope, and all the other variables, this study found some areas for potential improvement in current winter maintenance practice.

Future Work

A major constraint of this study is data availability and data validity. First, we are missing a large percentage of precipitation records, and records for maintenance liquid application rates. Second, we found that the road surface condition record is not accord with police records. We found that the atmospheric data (i.e. wind speed, temperature, visibility, etc.) are highly accurate, and are available from both ASOS and AWOS sites. In comparison, data on precipitation amounts and visibility are only provided by ASOS, and is not consistently recorded, and there are no records at all for precipitation type. In the future, because these variables are so important for the operations and study of winter maintenance, the record keeping of precipitation amounts should be improved, and precipitation type should be considered an important data requirement.

Also, road surface condition classification methods need to be improved. Currently, in the State of Iowa, the road surface condition observations provided by RWIS are produced by an algorithm. The algorithm takes the measured chemical concentration and temperature information as input, and outputs the road surface classifications, including one category for SNOW or ICY condition, and a separate

category for slush. There are two problems associated with this classification method. First, previous research and our findings suggests that among SNOW, ICY, and slush surface conditions, ICY is the most slippery condition— the surface friction value for ICY is around 0.2, while the friction value for slush is relatively lower than for ICY and higher than for SNOW, which is about 0.45. Second, drivers respond differently to ICY and SNOW conditions. Thus, if in the future a road classification system can produce more specific road surface classifications (i.e. LOOSE SNOW, PACKED SNOW, ICY, slush) or instead an accurate friction measurement could be used to measure the slipperiness of the various road surface conditions, we would expect these changes to result in a more thorough and more accurate understanding of the impacts of maintenance operations on the road system.

Most of the RWIS are installed at the intersections of highways, while the majority of ATRs are located along highways. Even though we designed the control criteria to ensure that the ATR is located on one of the two highways at the intersection, and that the distance between the RWIS and ATR is no more than 10 miles, there are still errors as we approximate the highway's surface temperature and surface conditions using the intersections' conditions. We would expect that during the more severe winter weather, the road surface conditions at intersections are worse than the adjoining highways because the heavy exhaust and heat from the stop and start will create higher probability of black ice. Thus, if in the future, there are RWIS located at the same place as the ATR, the prediction results could be further improved.

REFERENCES

Adams, T. M., Danijarsa, M., Martinelli, T., Stanuch, G., and Vonderohe, A. (2003). Performance Measures For Winter Operations. In Transportation Research Record: Journal of the Transportation Research Board, No. 1824, TRB, National Research Council, Washington, D.C., pp. 87-97.

A Guide for Performance-Based Transportation Planning. NCHRP Report No. 446. TRB, National Research Council, Washington, D.C., 2000.

Alfelor, R., Hyman, W., and Niemi, G. Customer-Oriented Maintenance Decision Support System: Developing a Prototype. Transportation Research Record 1672, Transportation Research Board, 1–10. 1999

Al-Qadi, I. et al. Feasibility of Using Friction Indicators to Improve Winter Maintenance Operations and Mobility. NCHRP Web Document 53 (Project 6-14): Contractor's Final Report. TRB, National Research Council, Washington, D.C., 2002

American Meteorological Society (2004) Weather and Highways: Report of a Policy Forum. Washington, DC

Andreescu MP and Frost DB (1998) Weather and traffic accidents in Montreal, Canada. Climate Research 9(3):225-230.

Andrews, F.M., Morgan, J.N., Sonquist, J.A.(1967) In: Multiple Classification Analysis. Institute for Social Research, University of Michigan, Ann Arbor, MI.

Andrey J and B Mills (2003) Crashes, Casualties, and Costs: Weathering the elements on Canadian Roads. In: Loss Reduction Paper Series 33, department of Geography, University of Waterloo.

Andrey J and Yagar S (1993) A temporal analysis of rain-related crash risk. Accident Analysis and Prevention 25:465–472.

Andrey J, and Knapper C (2003) Weather and Transportation in Canada. Department of Geography Publication Series, University of Waterloo

Andrey J, B Mills, and J Vandermolen (2001) Weather Information and Road Safety. Institute for Catastrophic Loss Reduction Paper Series 15, University of Western Ontario, London, Ontario, Canada.

Andrey J, B Mills, M Leahy and J. Suggett (2003) Weather as a chronic hazard for road transportation in Canadian cities. Natural Hazards, 28:319-343.

Andrey J, Mills B and J Vandermolen (2003) Temporal Analysis of Weather-Related Accidents Risk for Ottawa. Proceedings of the 82th Annual Meeting of the Transportation Research Board, Washington D.C.

Asano M, Hirasawa M and Oikawa S (2001) Recent situation of winter road management and traffic accidents in Hokkaido. Transportation Research Record 1741: 80-89.

Bagozzi, Richard P. (1994) Advanced Methods of Marketing Research. Blackwell, 1994.Royston, Patrick. (2004). Multiple imputation of missing values. The Stata Journal. 4: 227- 241.

Bertness J (1980) Rain related impacts on selected transportation activities and utility services in the Chicago area.. Journal of Applied Meteorology 19:545-556.

Blackburn, RR; Amsler, DE, Sr; Bauer, KM Guidelines for Snow and Ice Control Materials and Methods In Transportation Research Circular E-C063, TRB, National Research Council, Washington, D.C. pp. 31-49. June 2004

Borooah, Vani K. 2002. Logit and Probit: Ordered and Multinomial Models. (Quantitative Applications in the Social Sciences, 07-138). Thousand Oaks, CA: Sage Publications.

Boselly, E. S., Thornes, E.J., and Ulburg, C. (1993) Road Weather Information Systems Volume 1: Research Report. Strategic Highway Research Program Publication - SHRP-H-350, National Research Council, Washington, D.C., pp 90-93.

Brewer Keith (1999) Overview of U.S. Crashes & Weather Environmental. Office of Human-Centered Research, Research & Development. National Highway Traffic Safety Administration.

Brodsky H and Hakkert AS (1988) Risk of a Road Crash in Rainy Weather (requested). Accident Analysis and Prevention 20(3): 161-176

Brorsson B, Ifver J and Rydgren H (1988) Injuries from single-vehicle crashes and snow depth. Accident Analysis and Prevention 20(5): 367-377

Brown B and K Baass (1997) Seasonal Variation in Frequencies and Rates of Highway Accidents as Function of Severity. Transportation Research Record 1581: 59–65.

Cambridge Systematics, Inc., Performance Measures and Targets for Transportation Asset Management. National cooperative highway research program (NCHRP) 20-60

Cambridge Systematics, Inc., Development of a Multimodal Tradeoffs Methodology for Use in Statewide Transportation Planning, Final Report, NCHRP Project 8-36(7) (Nov 2001).

CCMTA(2000) Road Safety Vision 2001 – 2000 Update. Transport Canada, Ottawa. http://www.tc.gc.ca/roadsafety/vision/2000/pdf/RSV.pdf, Accessed June 2005.

Codling P (1974) Weather and road accidents. In: Climatic Resources and Economic Activity, J. Taylor (ed.) 205-222.

Decker, R., Bignell, J.L., Lambertson, C. M., and Porter, K.L. (2001). Measuring Efficiency of Winter Maintenance Practices. In Transportation Research Record: Journal of the Transportation Research Board, No. 1741, TRB, National Research Council, Washington, D.C., pp. 167-175.

Doherty, S.T., Andrey, J.C. and Marquis, J.C. (1993) "Driver adjustments to wet weather hazards", Climatological Bulletin, 27: 154-164.

Edwards J (1994) Wind-related road accidents in England and Wales 1980-1990. Journal of Wind Engineering and Industrial Aerodynamics 52:293-303.

Edwards J (1996) Weather-related road accidents. Journal of Transport Geography 4:201–212.

Edwards J B (1998) The relationship between road crash severity and recorded weather. Journal of Safety Research 29(4): 249-262

Eisenberg D (2004) The mixed effects of precipitation on traffic crashes. Accident Analysis and Prevention 36(4): 637-647

Eisenberg D and Warner KE (2005) Effects of snowfalls on motor vehicle accidents, injuries, and fatalities. American Journal of Public Health 95(1): 120-124.

ElDessouki and Ivan WJ (2004) Using Relative Risk Analysis to Improve Connecticut Freeway Traffic Safety under Adverse Weather Conditions. USDOT Region 1 UTC, Project UCNR14-5, Final Report

Elvik R (2001) Area-wide urban traffic calming schemes: a meta-analysis of safety effects. Accident Analysis and Prevention 33(2001): 327-336

Federal Highway Administration (FHWA) Road weather management program 2002

FHWA office of Operations: Transportation Performance Measures http://ops.fhwa.dot.gov/Travel/Deployment_Task_Force/perf_measures.htm

Fridstrom L, Ifver J, Ingebrigtsen S, Kulmala R, and Thomsen LK (1995) Measuring the Contribution of Randomness, Exposure, Weather, and Daylight to the Variation in Road Crash Counts. Accident Analysis and Prevention 27(1): 1-20

Glass GV, McGaw B, Smith ML. (1981) Meta-Analysis in Social Research. Beverly Hills, CA: Sage

Golob T.F, Reeker WW and Levine DW (1990) Safety of freeway median high occupancy vehicle lanes: a comparison of aggregate and disaggregate analyses. Crash Analysis and Prevention. 22(1): 19-34.

Golob, T. F., Recker, W. W. and Alvarez, V. M. (2004) Freeway safety as a function of traffic flow. Accident Analysis & Prevention 36(6), 933-946

Goodwin, L. 2003b. Weather-related crashes on U.S. highways in 2001. Available at http://www.ops.fhwa.dot.gov/weather/docs/2001CrashAnalysisPaperV2.doc. Accessed at Jan 27, 2004

Hanbali RM (1994) Economic Impact of Winter Road Maintenance on Road Users. Transportation Research Record 1442: 151–161.

Hanbali RM. Influence of winter road maintenance on traffic crash rates. Ph.D. dissertation. Milwaukee

Hagiwara, Toru, et al. (1990) Road surface conditions and accidents in winter. Surface characteristics of roadways: International Research and technologies, ASTM STP 1031, W.E.Myer and J. Reichert, Eds., American Society for testing and materials, Philadelphia, 1990, pp.442-453.

Hair,Joseph F. Tatham, Ronald L. et al. (1998) Multivariate Data Analysis. Prentice Hall

Hershberger, S.L., Molenaar, P.C.M., & Corneal, S.E. (1996). A hierarchy of univariate and multivariate structural time series models. In G. A. Marcoulides & R. E. Schumacker (Eds.), Advanced Structural Equation Modeling: Issues and Techniques (pp.159-194). Mahwah, NJ: Lawrence Erlbaum.

Hijar M, Carrillo C, Flores M, Anaya R, and Lopez V (2000). Risk factors in highway traffic accidents: a case control study. Accident Analysis and Prevention 32(5): 703-709

Hosseinlou, M. H., Nakatsuj, T., Kawamura, A., and Onodera, Y. Estimation of Friction Coefficients at Rear-End Collision on Winter Roads Taking Slip Ratio of Tire Into Account. Fifth International Symposium on Snow Removal and Ice Control Technology, Roanoke, VA, Paper No. E-3. 2000

Hunter, John E, Schmidt and Frank L (2004) Methods of Meta-Analysis: Correcting Error and Bias in Research Findings. Sage Publications Inc ISBN: 141290479X

Idaho Storm Warning System Warning System Operational Test. NIATT Report No. N00-04 December 2000. http://www.itsdocs.fhwa.dot.gov/jpodocs/repts_te/@cc01!.pdf

Iowa Department of Transportation home page http://www.dot.state.ia.us/technology.pdf. Accessed Jan 15, 2004

Ivey D, Griffin LI, Newton TH, Lytten RL and Hankins KC (1981) Predicting wet weather accidents. Accident Analysis and Prevention 13:83-99.

Jones B, Janssen and Mannering F (1991) Analysis of the frequency and duration of freeway accidents in Seattle. Accident Analysis and Prevention 23:239-255.

Jovanis P and Delleur J (1981)Exposure-based analysis of motor vehicle crashes. Accident Analysis and Prevention 13:83-99.

Keay K and Simmonds I (2005). The association of rainfall and other weather variables with road traffic volume in Melbourne, Australia. Accident Analysis and Prevention 37(1): 109-124.

Keay, K., and I. Simmonds, 2005: Road accidents and rainfall in a large Australian city. Accident Analysis and Prevention, 38(3), 445-454.

Ketcham, S. A., Minsk, L.D., Blackburn, R.R., and Fleege, E. J. (1996). Manual of Practice for an Effective Anti-icing Program (A Guide For Highway Winter Maintenance Personnel) 1. Report No. FHWA-RD-95-202 Accessed Jan. 2004.

Khattak A and Knapp K (2001). Interstate highway crash injuries during winter snow and non-snow events. Proceedings of the 80th Annual Meeting of the Transportation Research Board, Washington D.C.

Khattak AJ, P Kantor and FM Council (1998) Role of Adverse Weather in Key Crash Types on Limited-Access Roadways – Implications for Advanced Weather Systems. Transportation Research Record 1621: 10-19.

Knapp KK, Dennis Kroeger and Karen Giese (2000) The Mobility and Safety Impacts of Winter Storm Events. In a Freeway Environment Final Report, Iowa State Center for Transportation Research and Education

Knapp KK, LD Smithson and AJ Khattak (2000) The use of multiple data sources to evaluate the volume and safety impacts of winter storm events. ITE Annual Meeting at Nashville, Tennessee, Institute of Transportation Engineers, Washington D.C., August 6-8, p 11

Kuhl, K., and Takigawa, S. The development of customer-based level of service measures for snow and ice control by Caltrans. 2000

Kupek, Emil (2006) Beyond logistic regression: structural equations modelling for binary variables and its application to investigating unobserved confounders. BMC Med Res Methodol. 2006; 6: 13.

Kyte M, Khatib Z, Shannon P, and Kitchener, F (2001). Effect of weather on free-flow speed. Traffic Flow Theory and Highway Capacity 2001, Transportation Research Board National research Council, Washington, 60-68

Lane PL, McClafferty KJ, Green RN and Nowak ES (1995) A study of injury-producing crashes of median divided highways in southwestern Ontario. Accident Analysis and Prevention 27:175-184.

Leppannen, A., and Penttinen, O., "Finland's Revised Winter Maintenance Strategies and Quality Standards 2001." XIth PIARC International Winter Road Congress, Sapporo, Japan 2002.

Levine N, Kim K and Nitz L (1995). Daily fluctuations in Honolulu motor vehicle crashes. Accident Analysis and Prevention 27:785-796.

Liang WL, Kyte M, Kitchener F et al. (1998) Effect of Environmental Factors on Driver Speed: A Case Study. Transportation Research Record 1635: 155–161.

Mahoney, W.P., et.al (2005) FHWA's Maintenance Decision Support System Project: Results and Recommendations. Transportation Research Record 1911-13: 133-142

McBride JC. (1977) Economic Impact of Snow and Ice Control. Report FHWA-RD-77-95. FHWA, U.S. Department of Transportation

Mende I (1982). An Analysis of Snowstorm-Related Accidents in Metropolitan Toronto. Master's Thesis, Department of Civil Engineering, University of Toronto, Toronto, Ontario.

Meyer, M.D., Alternative Performance Measures for Transportation Planning: Evolution Toward Multimodal Planning, 1995.

Milton J and Mannering F (1998) The Relationship Among Highway Geometrics, Traffic-Related Elements and Motor-Vehicle Crash Frequencies. Transportation, 25(4): 395-413.

National Traffic Safety Board (NTSB) (1980) Fatal Highway Accidents on Wet Pavement—The Magnitude Location and Characteristics, HTSB-HSS-80-1. NTIS, Springfield, VA.

Neely, A.D., et al. Designing Performance Measures: A Structured Approach International Journal of Operations and Production Management, 17(11-12): 1131-1153. 1997

Nixon, W. A., The Potential of Using Friction as a Tool for Winter Maintenance. Final Report of Project TR 400, Iowa Department of Transportation and Iowa Research Board. 1998

Nixon, W.A. and Stowe, R. (2004). Operational Use of Weather Forecasts in Winter Maintenance: A Matrix Based Approach. In Proceedings of 12th International Road Weather Conference SIRWEC, Bingen, Germany, June 16-18, 2004.

Nishisato, S. (1980) Analysis of Categorical Data: Dual Scaling and its Applications. University of Toronto Press

NOAA, US Department of Commerce. Weather Information for Surface Transportation National Needs Assessment Report. FCM-R18-2002. December 2002.

Norrman J, Eriksson, M and Lindqvist S (2000) Relationships between road slipperiness, traffic crash risk and winter road maintenance activity. Climate Research 15: 185-193.

NRC Key Transportation Indicators (National Research Council, 2002).NCHRP Project 20-24(20) 2003

O'Leary D (1978) Some Impacts of Weather on Modern Transportation Systems: A Natural Hazards Approach. B.A. Thesis. Wilfrid Laurier University, Waterloo, Ontario.

OECD (Organization for Economic Cooperation and Development) Research Group 1976. Adverse Weather, Reduced Visibility and Road Safety. Paris.

Padget ED, Knapp KK and Thomas GB (2001). Investigation of winter-weather speed variability in sport utility vehicles, pickup trucks, and passenger cars. Traffic Safety 2001: Americans with Disabilities Act; Driver and Vehicle Modeling; Situation Awareness; Licensing; Driver Behavior; Enforcement; Trucks; and Motorcycles. Transportation Research Board National research Council, Washington, 116-124

Peltola Harri (2000) Seasonally changing speed limits. Effects on speeds and crashes. Transportation Research Record 1734: 46 - 51.

Performance Measures to Improve Transportation Systems and Agency Operations: Report of a Conference. In conference Proceedings 26, TRB, National Research Council, Washington, D.C., 2001

Robinson A (1965). Road weather alerts. In What is Weather Worth? Pp. 41-43. Australian Bureau of Meteorology, Melbourne, Australia.

Rooney JT (1967) The urban snow hazard in the United States. Geographical Review 57: 538-559.

Roosmark PO, Anderson K, and Ahlquist G (1976) The effects of studded tires on road crashes. National Swedish Road and Traffic Research Institute Report 72. Linkoeping, Sweden.

Sabey B (1973) Road accidents in darkness. TRRL Report LR 536. Crowthorne, England.

Sabey B and Taylor H (1980) The known risks we run: The highway. Supplementary report SR 567. Crowthome, United Kingdom: Transport and Road Research Laboratory; 1980.

Shankar V, Mannering F and Barfield W (1995). Effect of Roadway Geometrics and Environmental-Factors on Rural Freeway Crash Frequencies. Accident Analysis and Prevention 27(3): 371-389

Sherretz L and Farhar B (1978) An analysis of the relationship between rainfall and the occurrence of traffic accidents. Journal of Applied Meteorology 17:711-715.

Smith J (1997) Preparing for winter: Proactive measures to prevent injury and property damage. Professional Safety 42(8): 28

Smith K (1982) How seasonal and weather conditions influence road accidents in Glasgow. Scottish Geographical Magazine 98: 103-114.

SPSS Inc. (1999). SPSS Base 10.0 for Windows User's Guide. SPSS Inc., Chicago IL.

Suggett J (1999) The Effect of Precipitation on Traffic Safety in the City of Regina,

The Illinois Department of Transportation (1998).Guidelines for Liquid Chemical Application for Snow and Ice Control., Division of Highways, Bureau of Operations.

Transportation Research Board. (1991). Highway Deicing: Comparing Salt and Calcium Magnesium Acetate. Special Report 235, National Research Council, Washington DC, 1991

WI: Marquette University; (1992) Solomon, D. Accidents on Main Rural Highways Related to Speed, Driver, and Vehicle. Bureau of Public Roads, U.S. Department of Commerce, Washington, D.C., 1964.

Zhang C, Ivan J ElDessouki W and Anagnostou E (2005) Relative Risk Analysis for Studying the Impact of Adverse Weather Conditions and Congestion on Traffic Crashes. Transportation Research Board Annual Meeting, Washington, DC, Jan. 2005.

Zhou Min and Sisiopiku Virginia (1997) Relationship between Volume-to-Capacity Ratios and Accidents Rates. Transportation Research Record 1581: 47-52.